ANADROMOUS WATERS CATALOG/ATLAS
CORRECTION FORM

CORRECTION TO: ATLAS X CATALOG X

REGION: SOUTH CENTRAL

MAP: VALDEZ A-7

WATERWAY NUMBER: GOLD CREEK 221-60-11490

DESCRIBE CHANGE(S): DELETE UPPER PORTION OF STREAM PER INFO PROVIDED by MINER ON 4/6/98, SNED. IN PERMIT FILE FG 97-II-0805 FROM ADNR STAFF WYN MENEFEE (269-8707). SET of 3 LAKES 100'+ 100-150 YARDS UPSTREAM of BRIDGE SITE, & 1/4 mi UPSTREAM FROM COAST. ADD

CHANGE REQUESTED BY : EDWIN / C. GILLELAND 4/8/98 DATE

DRAFTED/DIGITIZED BY: CB 4/8/98 DATE

REVISION CODE: b-1 E-9

NOMINATION NUMBER: 98-302

** ATTACH THIS FORM TO EXISTING NOMINATION FORM IN THE FILE **

(Rev. 4/96)

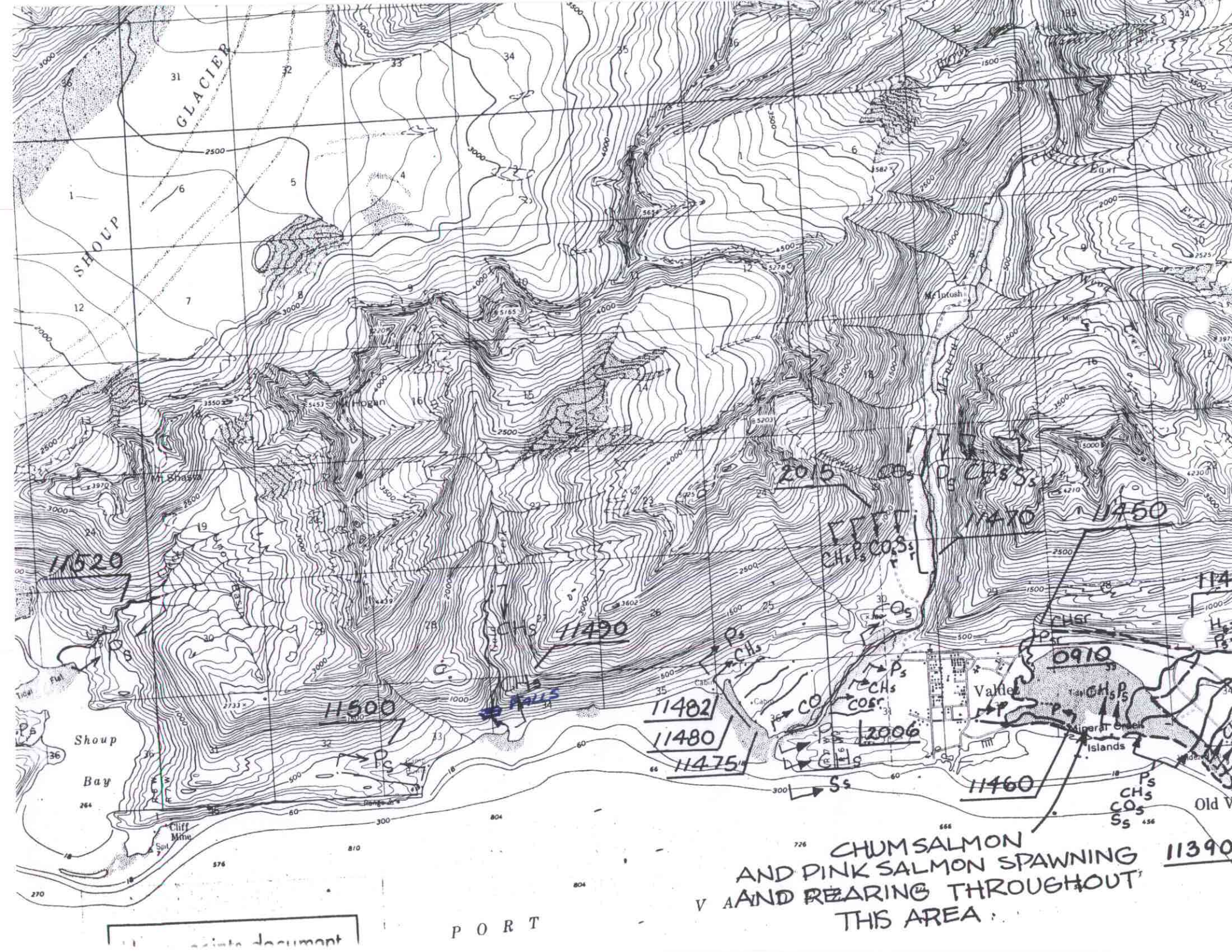
SHOUP GLACIER
Mt Hogan
Mt Shasta
McIntosh
Shoup Bay
Cliff Mine
Valdez
Mineral Creek Islands
Old V
PORT
11520
11500
11490
11482
11480
11475
11460
11470
11450
11390
2015
2006
0910
CHUM SALMON
AND PINK SALMON SPAWNING
AND REARING THROUGHOUT
THIS AREA

4/6/98

221-60-11490

30+ Foot Falls

~1/4 mi

Per minor +

Map

Perim

✓ FILE # FG 97-805 for PHOTOS

PER W. MENEFEE FALLS ≈150 yds FROM BRIDGE

~1/4 mi up FROM OHW

SET of 3 falls over 100'

BRIDGE DESIGN CHANGED DRAMATICALLY. LOOKING @ CLEAR SPAN NO GABIONS.

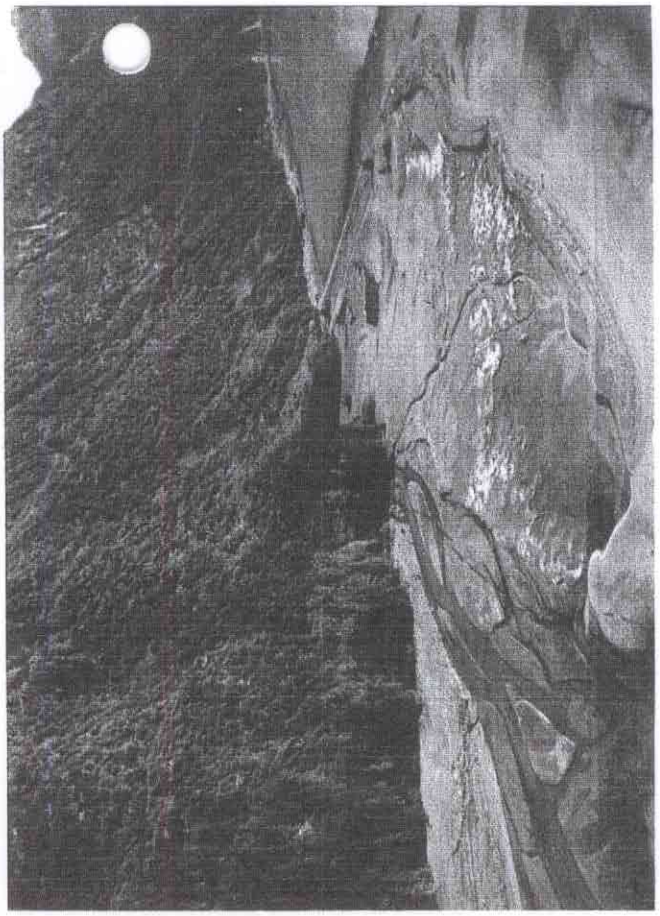

access route for equipment



100 yards upstream



location

PHOTOS FROM ADNR PERMIT APPLICA FG-97-II-0805.





Gold creek falls

↓ South shore of crossing