# ANADROMOUS WATERS CATALOG/ATLAS
# CORRECTION FORM

CORRECTION TO: ATLAS X CATALOG X

REGION: S. C.

MAP: CORDOVA B-2

WATERWAY NUMBER: SEE BELOW

DESCRIBE CHANGE(S): REDRAFT & REDIGITIZE STREAMS INCLUDING: CHANNEL CHANGES TO 212-20-10040, CHANGE UPPER END OF 212-20-10040 TO 212-20-10040-2051, MOVE UPPER PORTION OF 212-20-10040, DELETE NAME MARTIN RIVER FROM BASE MAP, CHANGE STREAM #'S 212-20-10020-2070-3020 TO 212-20-10040-2170; 212-20-10020-0020 TO 212-20-10040-0020; 212-20-10020-2070-3030 TO 212-20-10040-2180; DELETE PORTION OF STREAM 212-20-10020-2070 DELETE 2070 FROM CATALOG.

CHANGE REQUESTED BY : Ed Wm 2/4/98 DATE

DRAFTED/DIGITIZED BY: J. Drone 2/18/98 DATE

REVISION CODE: 98 288

NOMINATION NUMBER:

* * ATTACH THIS FORM TO EXISTING NOMINATION FORM IN THE FILE * *

DEPARTMENT OF THE INTERIOR
GEOLOGICAL SURVEY

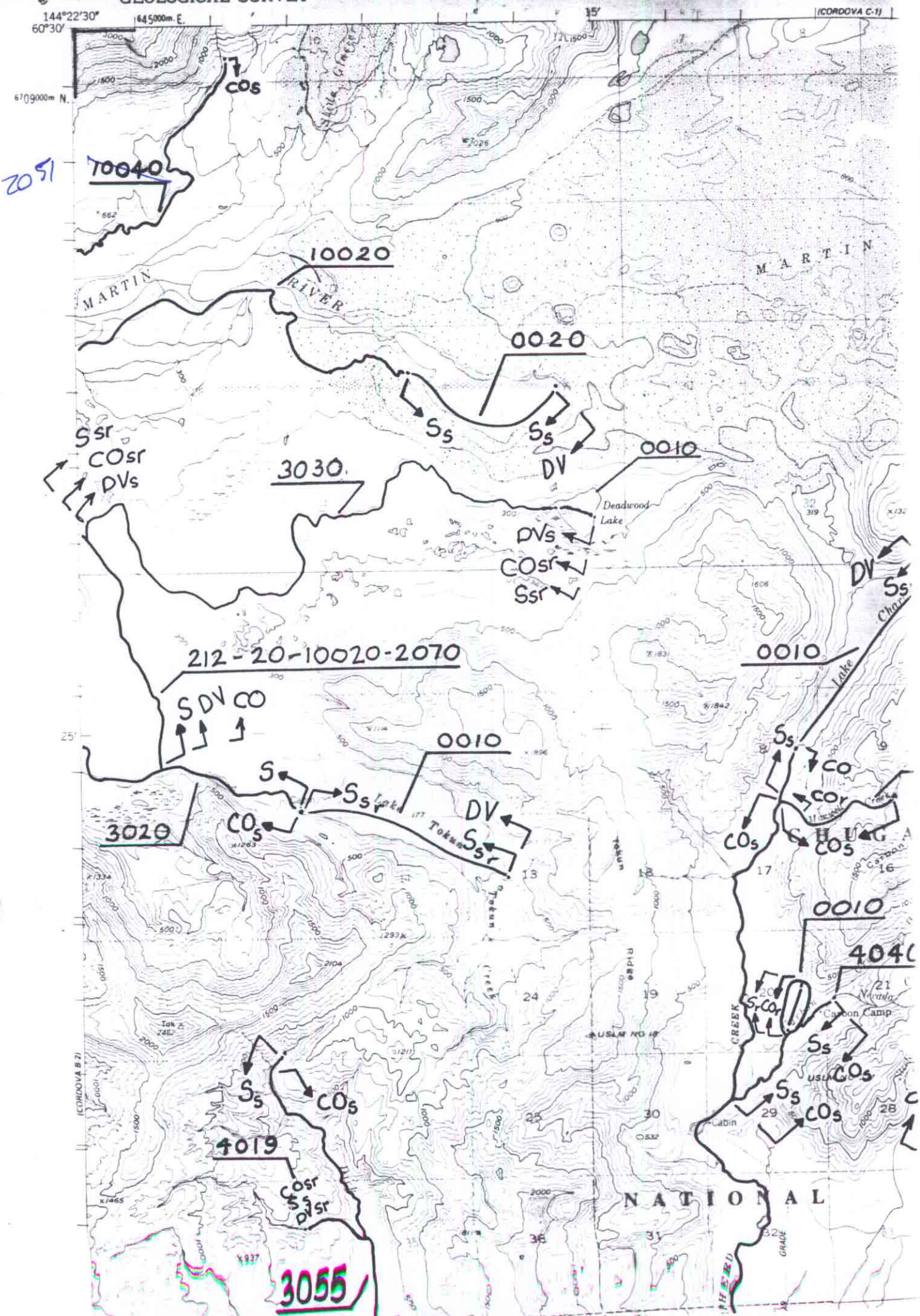

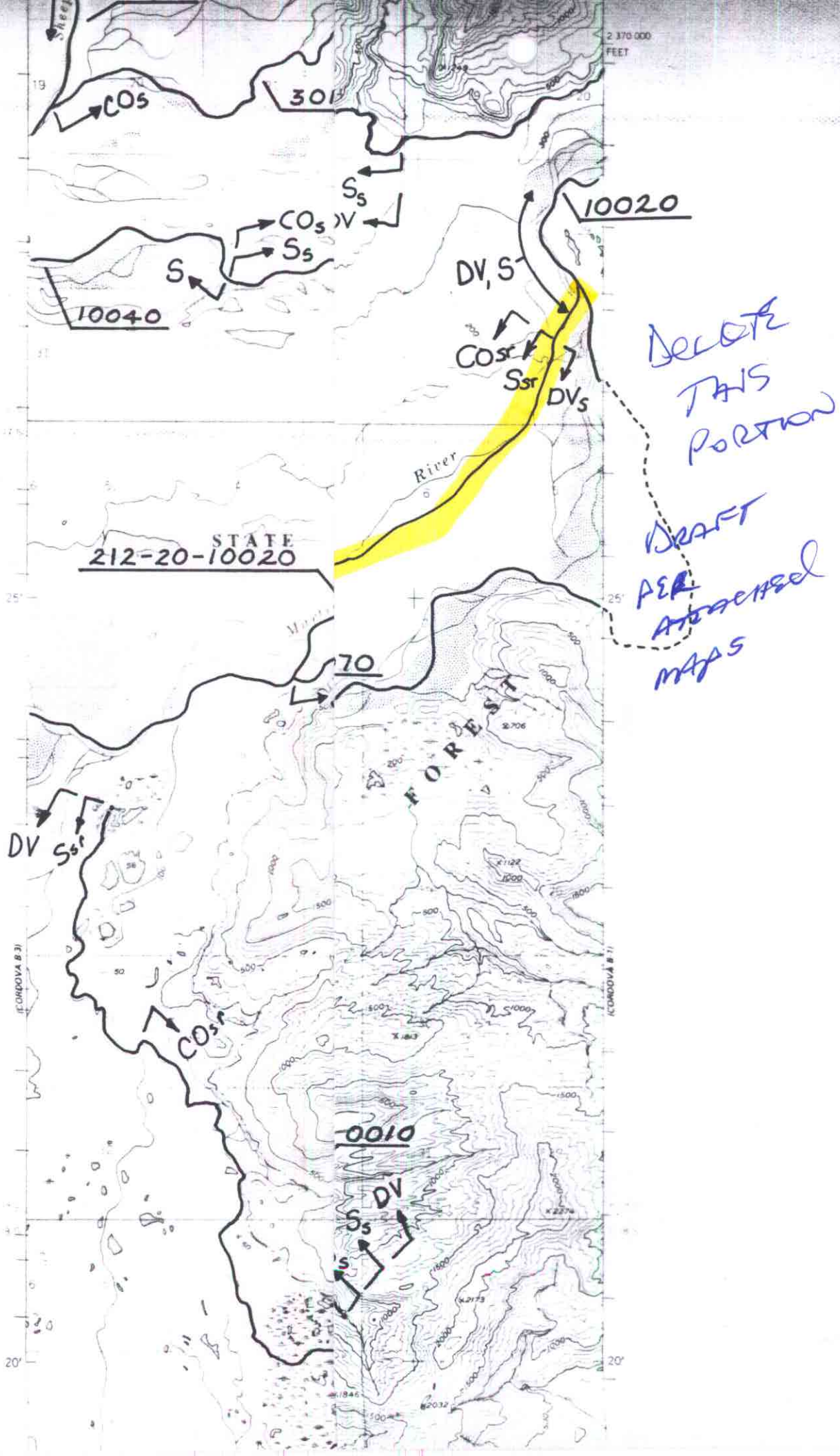

COs
301
Ss
COs
DV
Ss
S
10040
10020
DV, S
COsr
Ssr
DVs
River
STATE
212-20-10020
70
FOREST
DV
Ssr
COsr
0010
DV
Ss
DELETE THIS PORTION
DRAFT PER ATTACHED MAPS


B-2 OLD

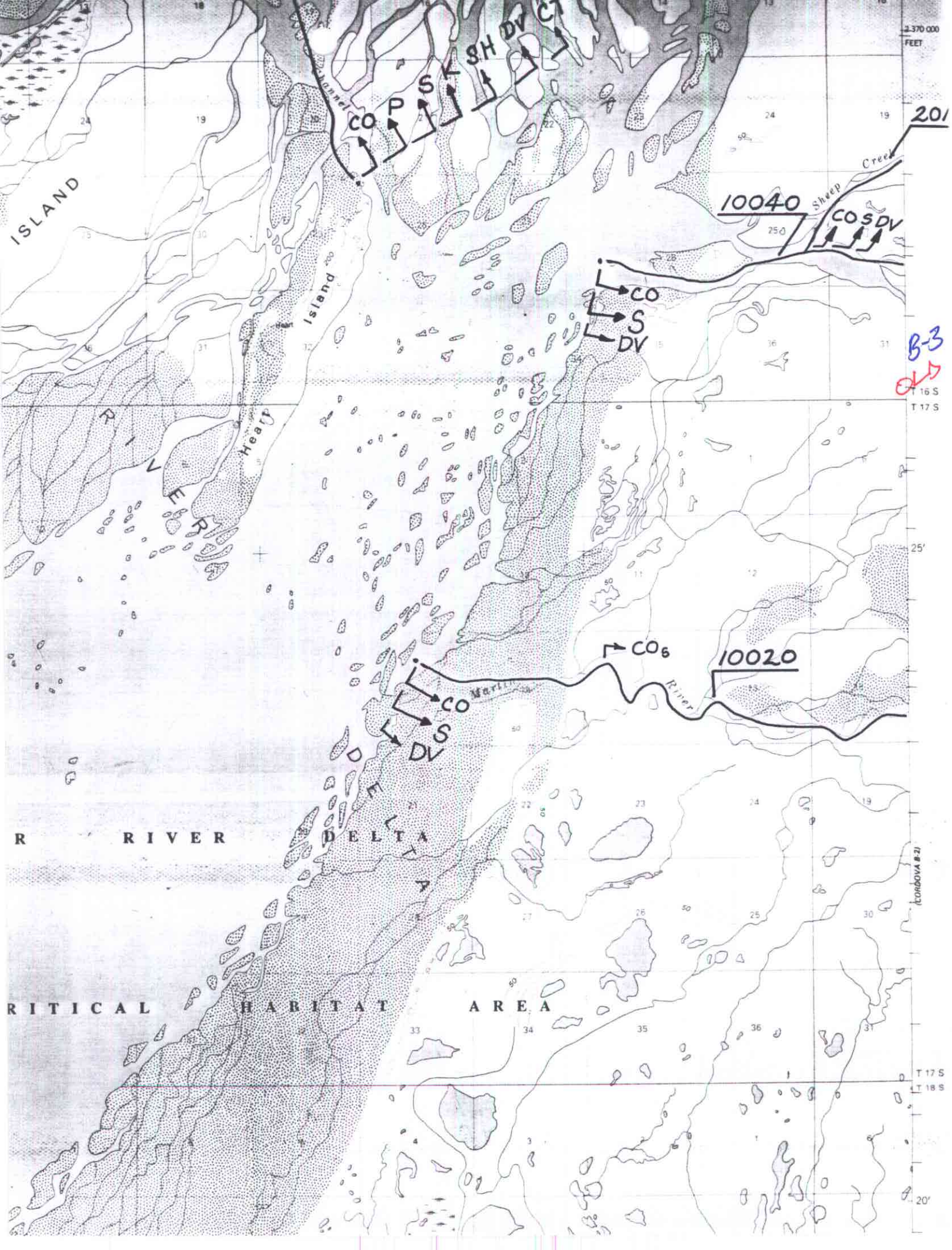

ISLAND
RIVER
Heart Island
Channel
CO
P
S
K
SH
DV
CT
201
Sheep Creek
10040
CO S DV
CO
S
DV
B-3
OLD
T 16 S
T 17 S
25'
CO6
10020
Martin River
CO
S
DV
DELTA
R RIVER DELTA
RITICAL HABITAT AREA
(CORDOVA B-2)
T 17 S
T 18 S
20'
2 370 000 FEET

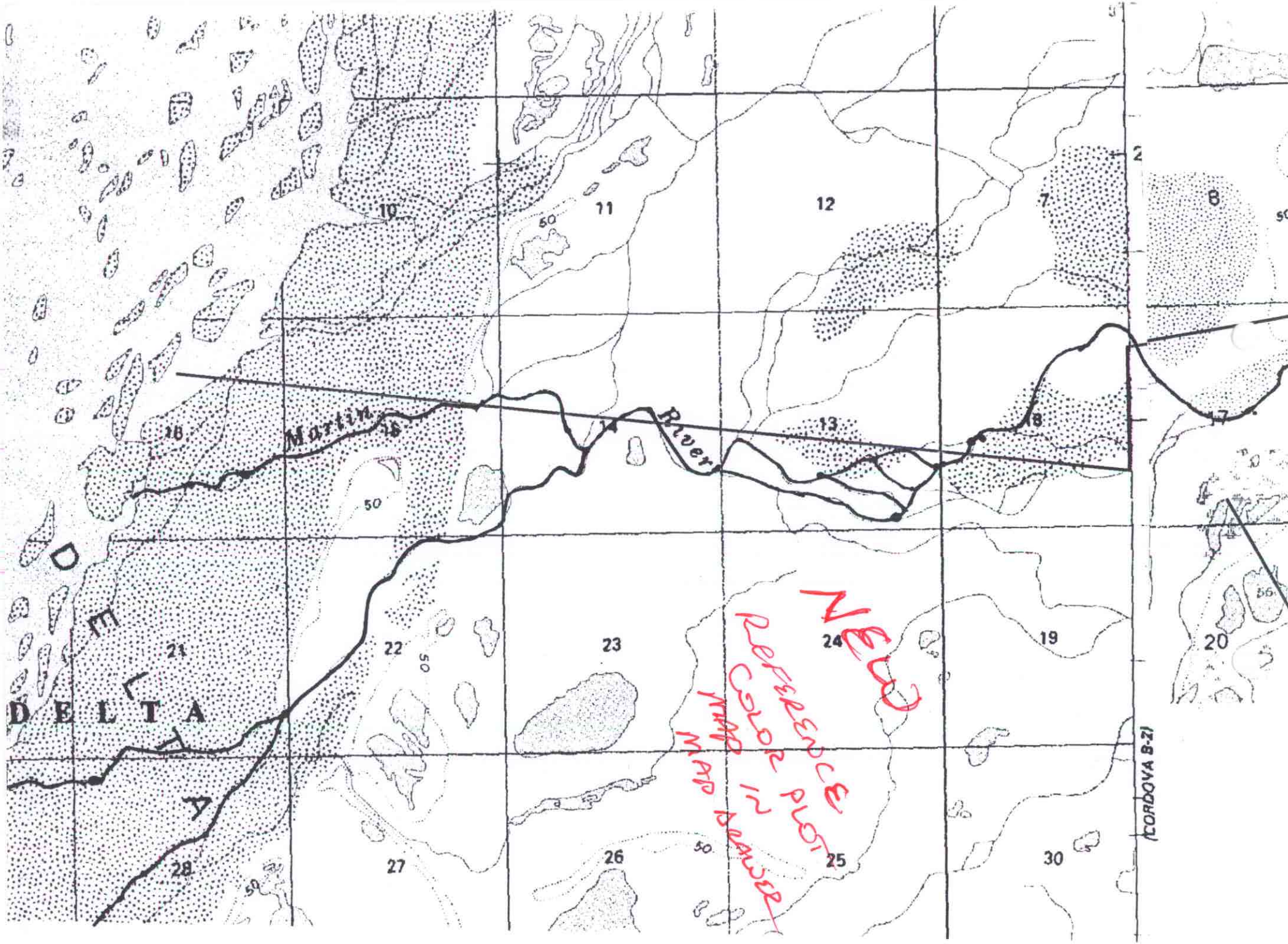

Martin River
DELTA
DELTA
CORDOVA B-2
NEW
REFERENCE
COLOR PLOT
MAP IN
MAP DRAWER

COPPER RIVER DELTA

STATE CRITICAL HABITAT AREA

Martin River

Little Martin Lak

Cabin

DELETE THIS PORTION

DRAFT PER ATTACHED MAPS

B-2 OLD

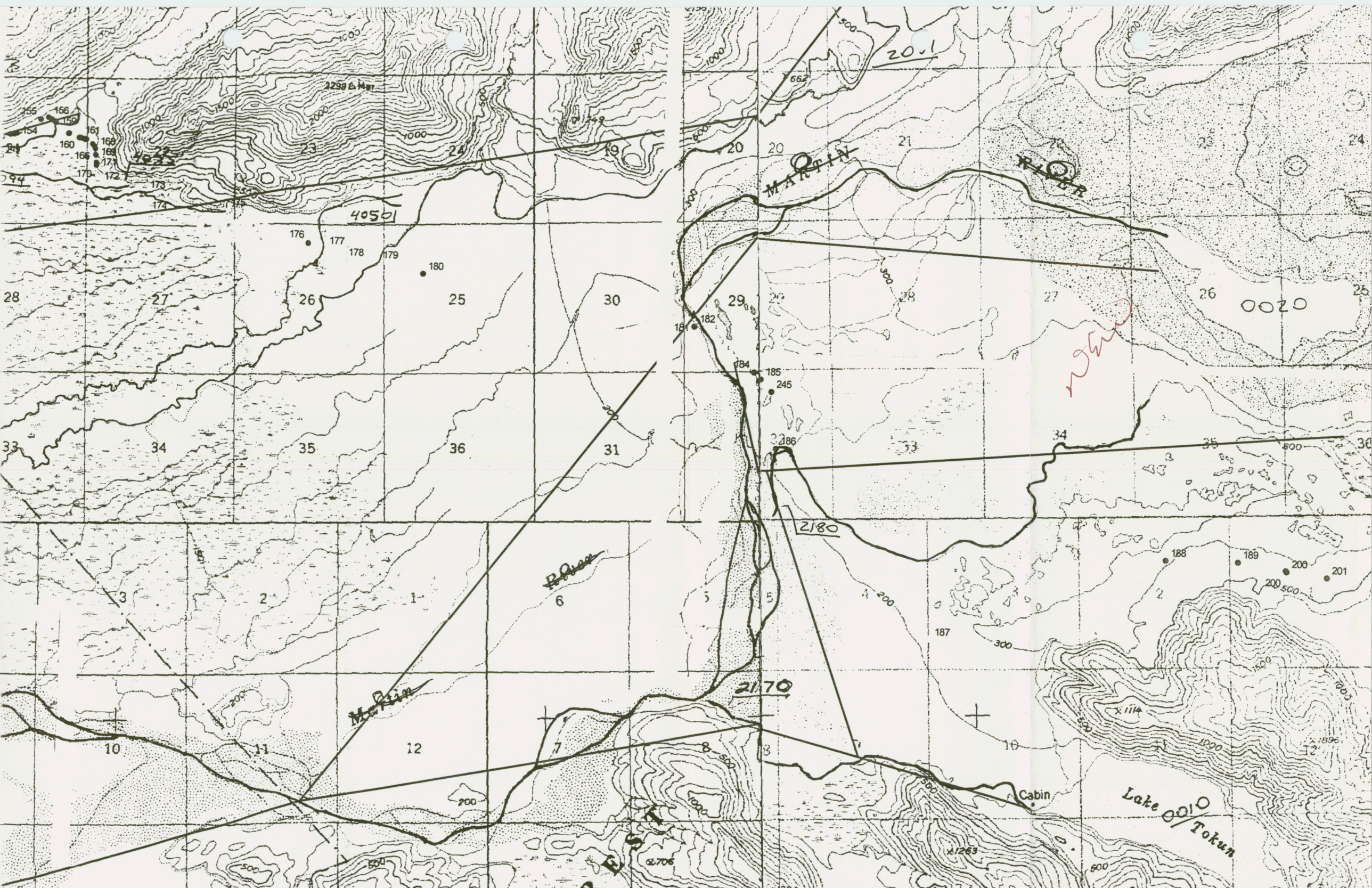

MARTIN
RIVER
20.1
40501
2180
2170
0020
Cabin
Lake 0010
Tokun