ANADROMOUS WATERS CATALOG/ATLAS
CORRECTION FORM

CORRECTION TO: ATLAS X CATALOG X

REGION: SOUTH CENTRAL

MAP: VALDEZ A-7 & A-7 NE SE

WATERWAY NUMBER: ALL

DESCRIBE CHANGE(S): REDRAFT & REDIGITIZE STREAMS PER ATTACHED MAPS. CORRECTIONS BASED ON NEW 1:25,000 SCALE MAPS, AND FIELD VERIFICATION, OR VERIFICATION THROUGH DISCUSSIONS WITH STAFF. ADD BARRIER TO 221-60-11360

CHANGE REQUESTED BY : ED LEWIS 1/8/98 DATE

DRAFTED/DIGITIZED BY: Tim Hubert 1/20/98 DATE

REVISION CODE: C5, A1, L7

NOMINATION NUMBER: 98 269

** ATTACH THIS FORM TO EXISTING NOMINATION FORM IN THE FILE **

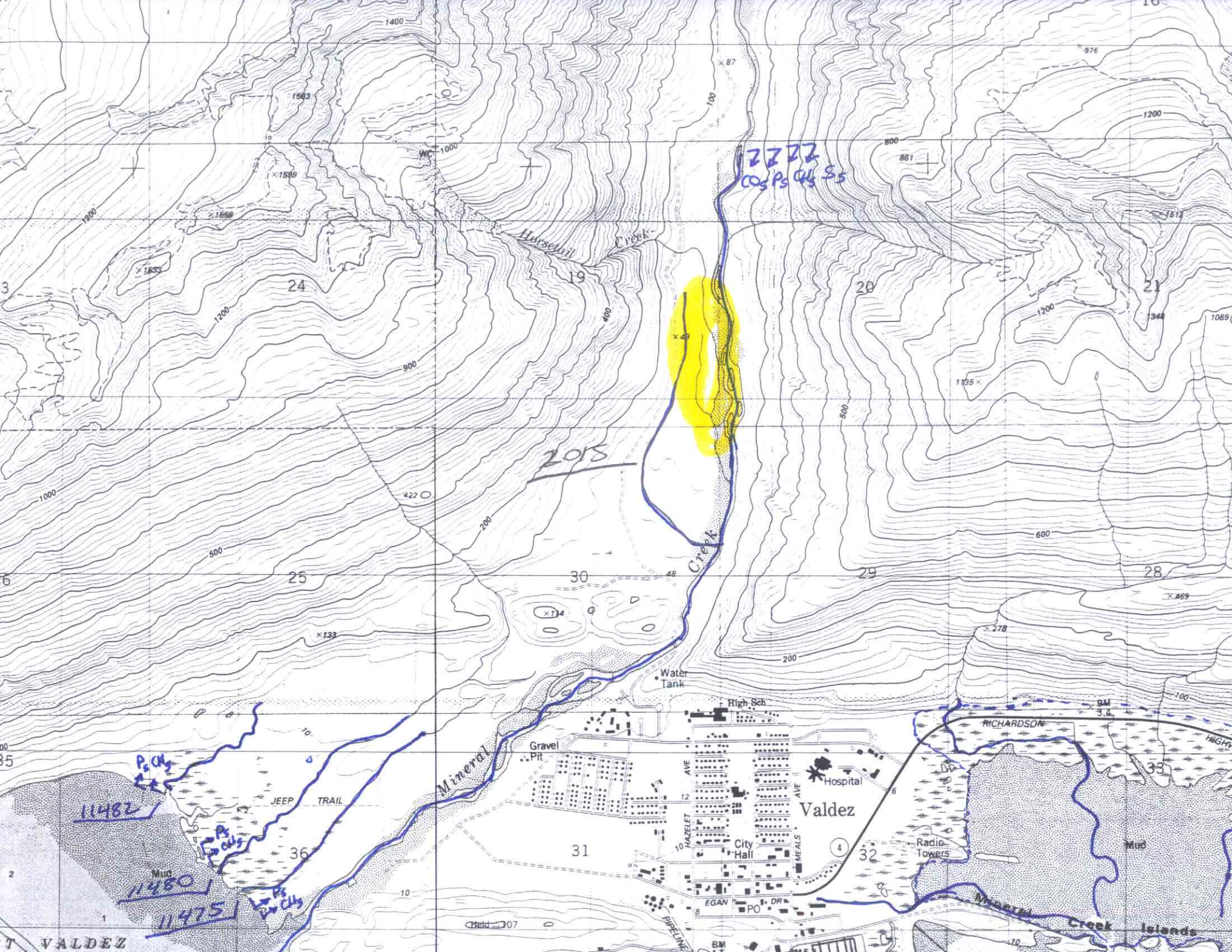

Horsetail Creek
Mineral Creek
Water Tank
High Sch
Gravel Pit
Hospital
Valdez
City Hall
Radio Towers
RICHARDSON
JEEP TRAIL
Mud
EGAN DR
PO
PIPELINE
Mineral Creek Islands
VALDEZ
2015
11482
11480
11475

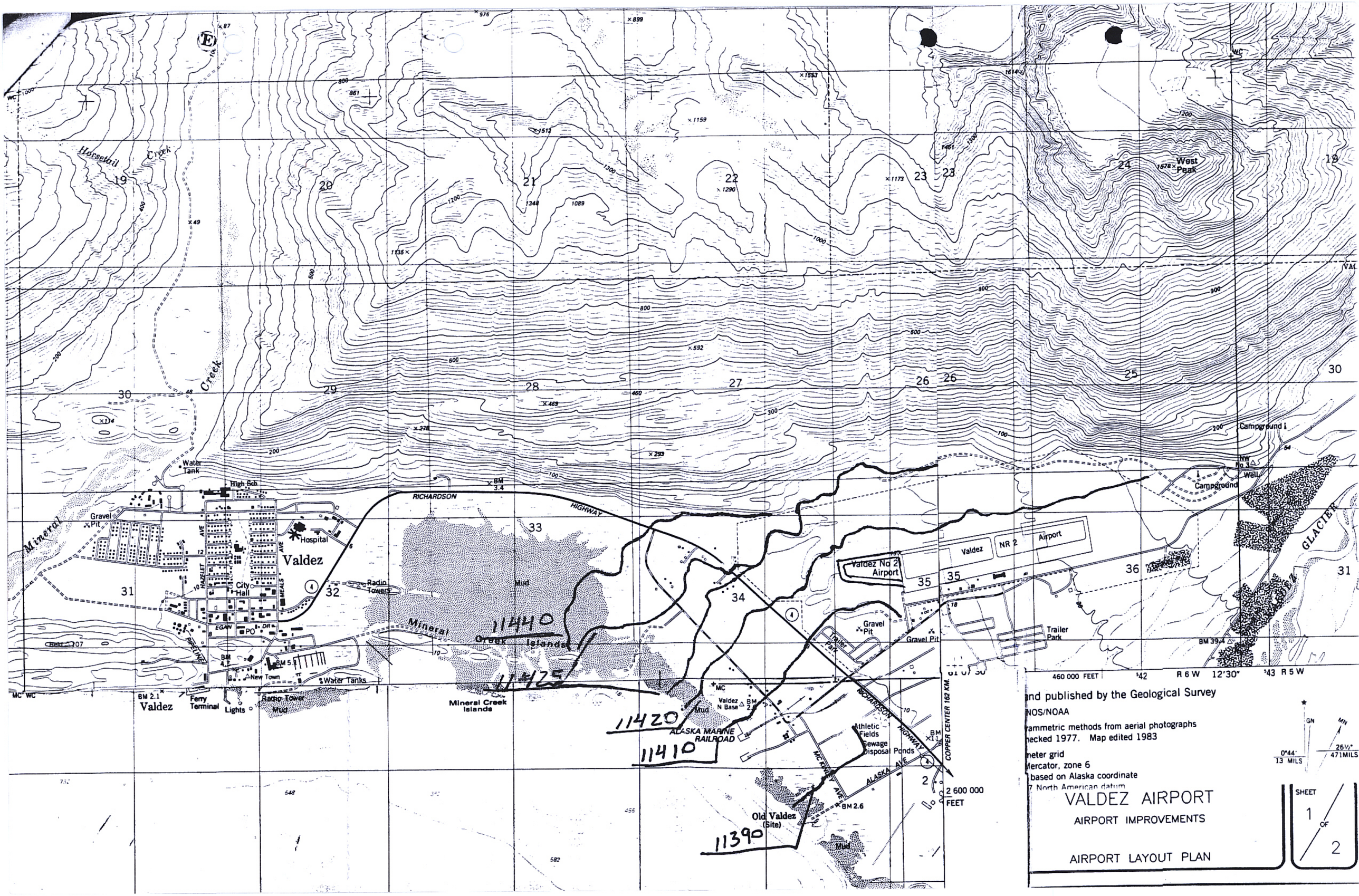

nd published by the Geological Survey
NOS/NOAA
rammetric methods from aerial photographs
hecked 1977. Map edited 1983
neter grid
Mercator, zone 6
based on Alaska coordinate
7 North American datum

VALDEZ AIRPORT
AIRPORT IMPROVEMENTS
AIRPORT LAYOUT PLAN

SHEET 1 OF 2

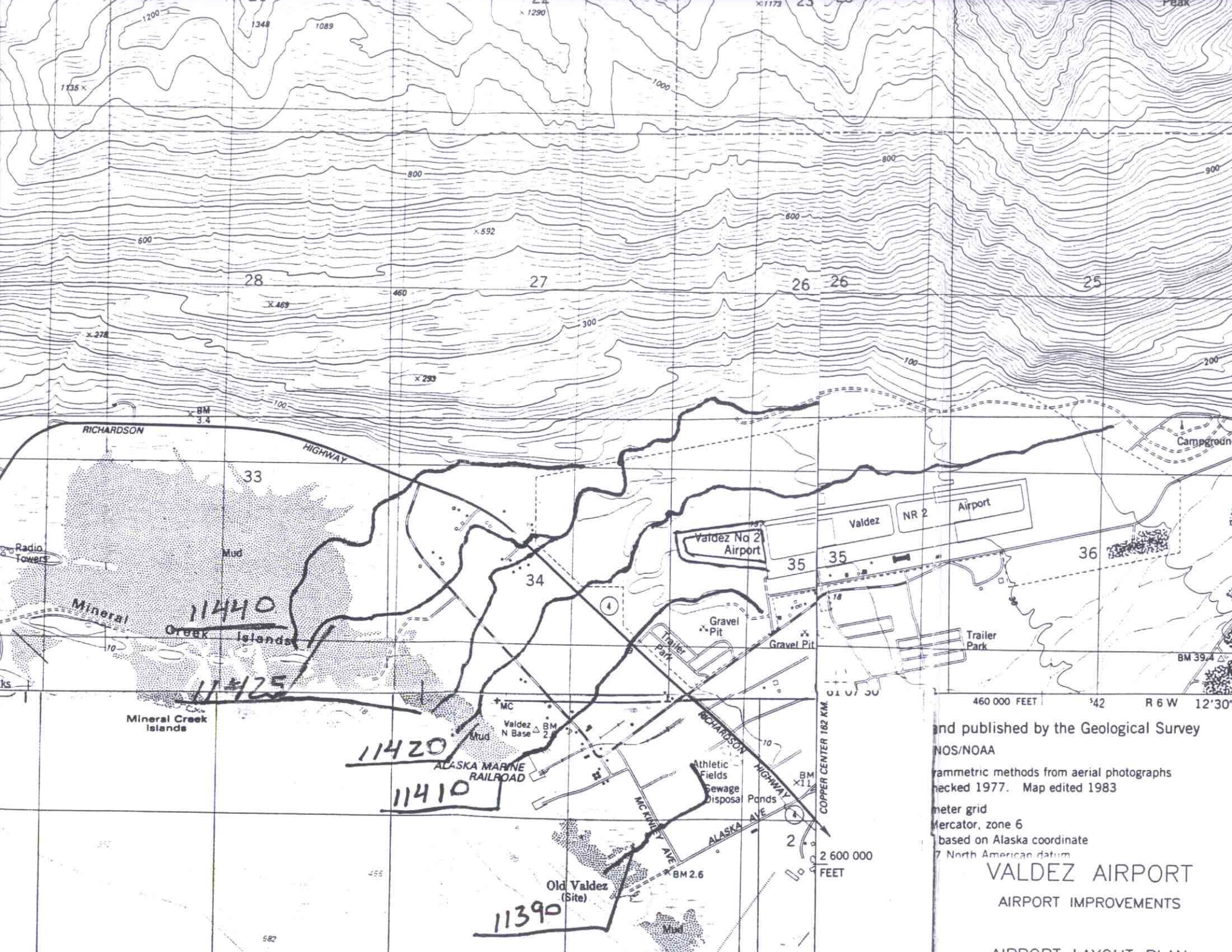

and published by the Geological Survey
NOS/NOAA
rammetric methods from aerial photographs
hecked 1977. Map edited 1983
meter grid
Mercator, zone 6
based on Alaska coordinate
7 North American datum

VALDEZ AIRPORT

AIRPORT IMPROVEMENTS

AIRPORT LAYOUT PLAN

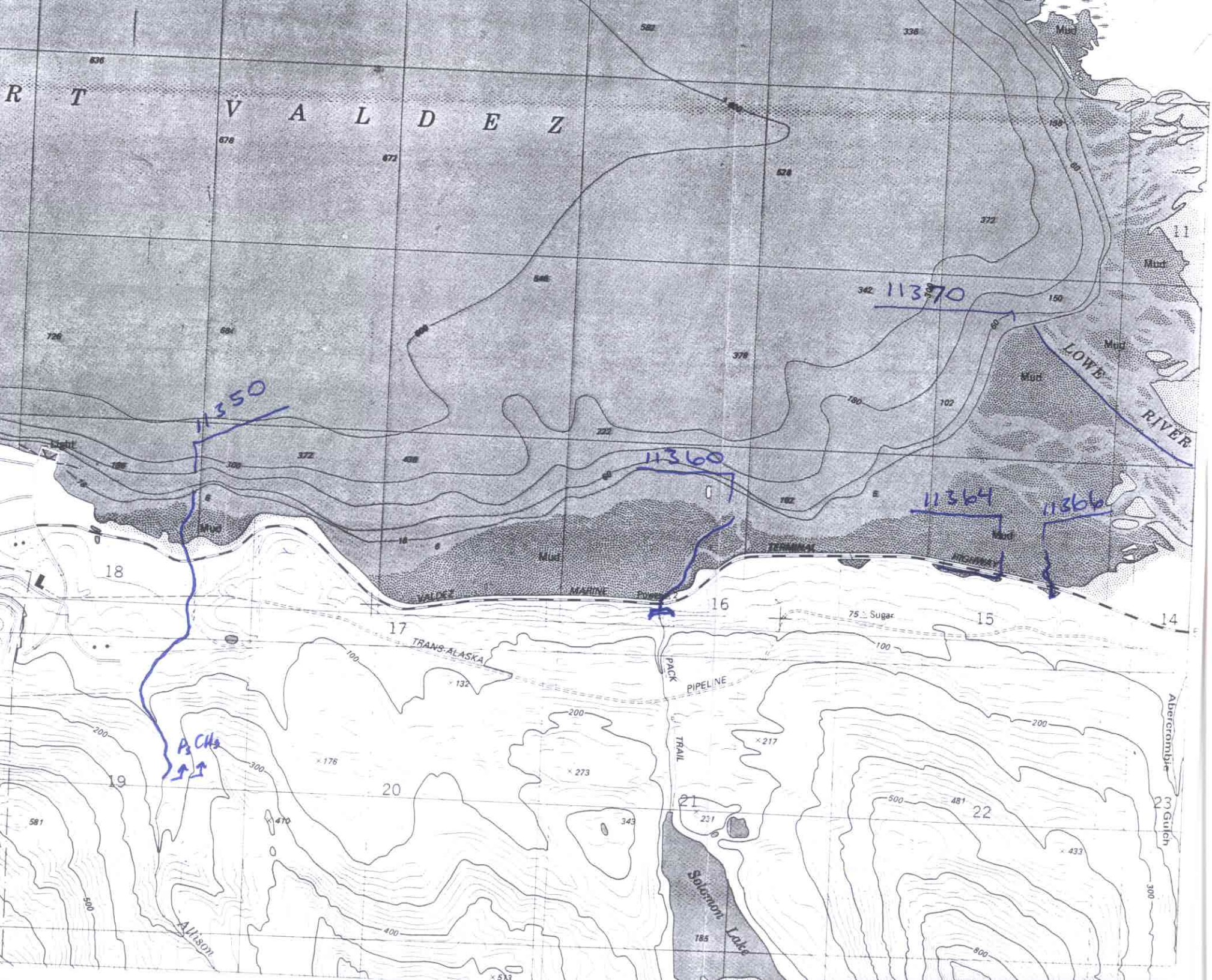

R T V A L D E Z
11370
11350
11360
11364
11366
LOWE RIVER
Mud
Light
VALDEZ MARINE TERMINAL HIGHWAY
TRANS-ALASKA PIPELINE
PACK TRAIL
Sugar
Abercrombie Gulch
Solomon Lake
Allison
P3 CH3
11
14
15
16
17
18
19
20
21
22
23

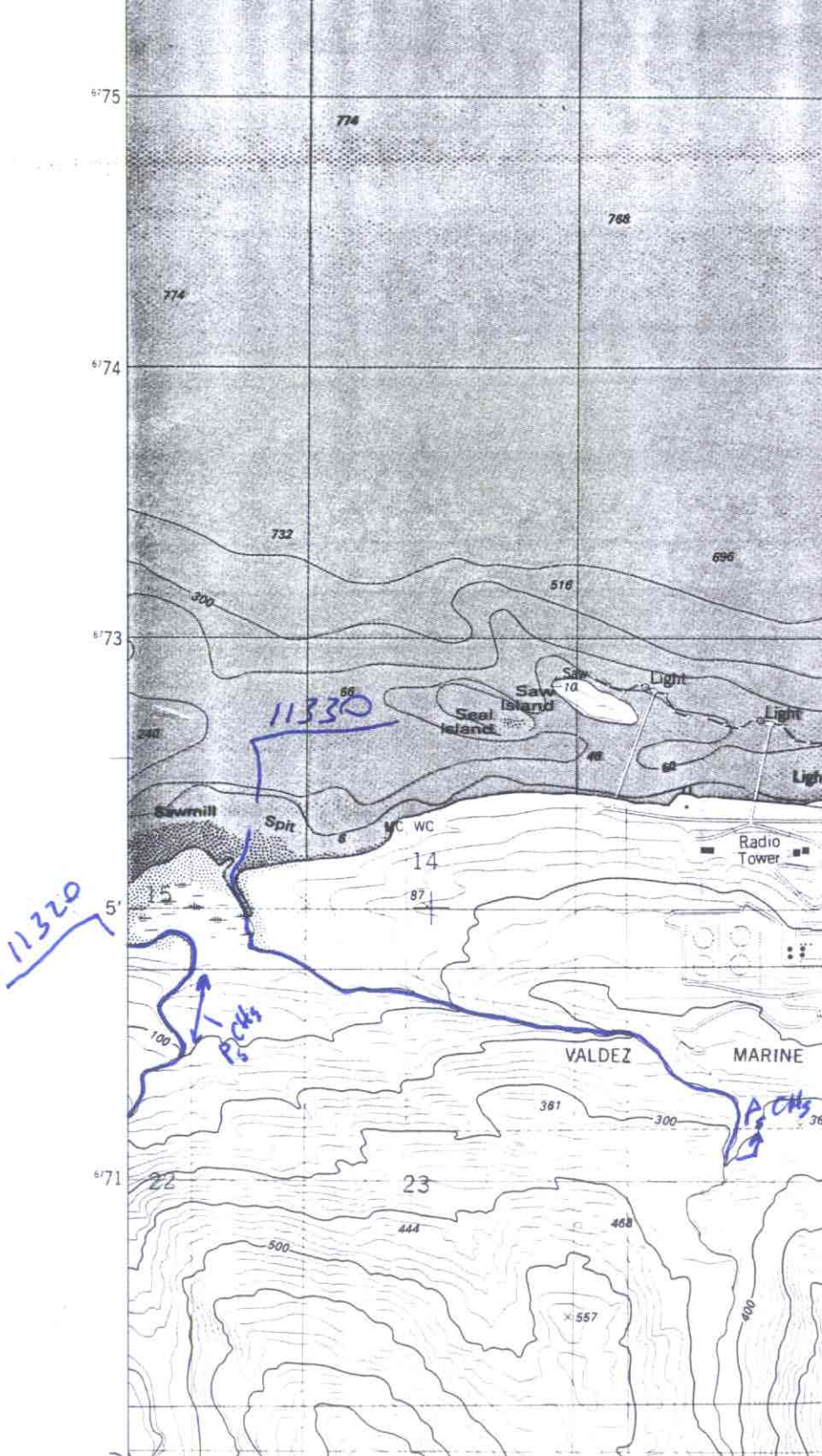

774
768
774
732
696
516
300
Saw Island
Seal Island
Light
Light
Sawmill
Spit
MC WC
Radio Tower
14
15
87
5'
11330
11320
VALDEZ
MARINE
361
300
22
23
444
468
500
557
400