State of Alas[illegible]
Department [illegible]ish and Game
Habitat and Restoration Division

Nomin[illegible]n for Waters
Importa... to Anadromous Fish

#37

Region: II Southcentral

USGS Quad: Cordova C-3 Cordova B-2

Anadromous Water Catalog Number of Waterway: 212-20

Name of Waterway: ☐ USGS Name ☐ Local Name

☒ Addition ☐ Deletion ☐ Correction ☐ Backup Information

	For Office Use
Nomination #: 98-029	
Revision Year:	Regional Supervisor: Date
Revision to: Atlas ___ Catalog ___ Both ___	AWC Project Biologist: Date
Revision Code:	Drafted: Date

OBSERVATION INFORMATION

Species	Date(s) Observed	Spawning	Rearing	Present	Anadromous
coho	7/26/97		X 131+		☒
Dolly Varden	7/26/97		X 1		☐?
					☐
					☐
					☐

IMPORTANT: Provide all supporting documentation that this water body is important for the spawning, rearing or migration of anadromous fish, including: number of fish and life stages observed; sampling methods, sampling duration and area sampled; copies of field notes; etc. Attach a copy of a map showing location of mouth and observed upper extent of each species, as well as other information such as: specific stream reaches observed as spawning or rearing habitat; locations, types, and heights of any barriers; etc.

Comments:

Stream Sampled - Pline for road
Section Sampled

Name of Observer (please print): Samantha Greenwood

Signature: Samantha Greenwood

Address: PO Box 2551
Cordova, AK 99574

Date: 8/8/97

ALASKA DEPT. OF FISH & GAME
SEP 02 1997
REGION II
HABITAT AND RESTORATION DIVISION

This certifies that in my best professional judgment and belief the above information is evidence that this waterbody should be included in or deleted from the Catalog of Waters Important for Spawning, Rearing or Migration of Anadromous Fishes per AS 16.05.870.

Signature of Area Biologist: [signature]

Revision 3/97

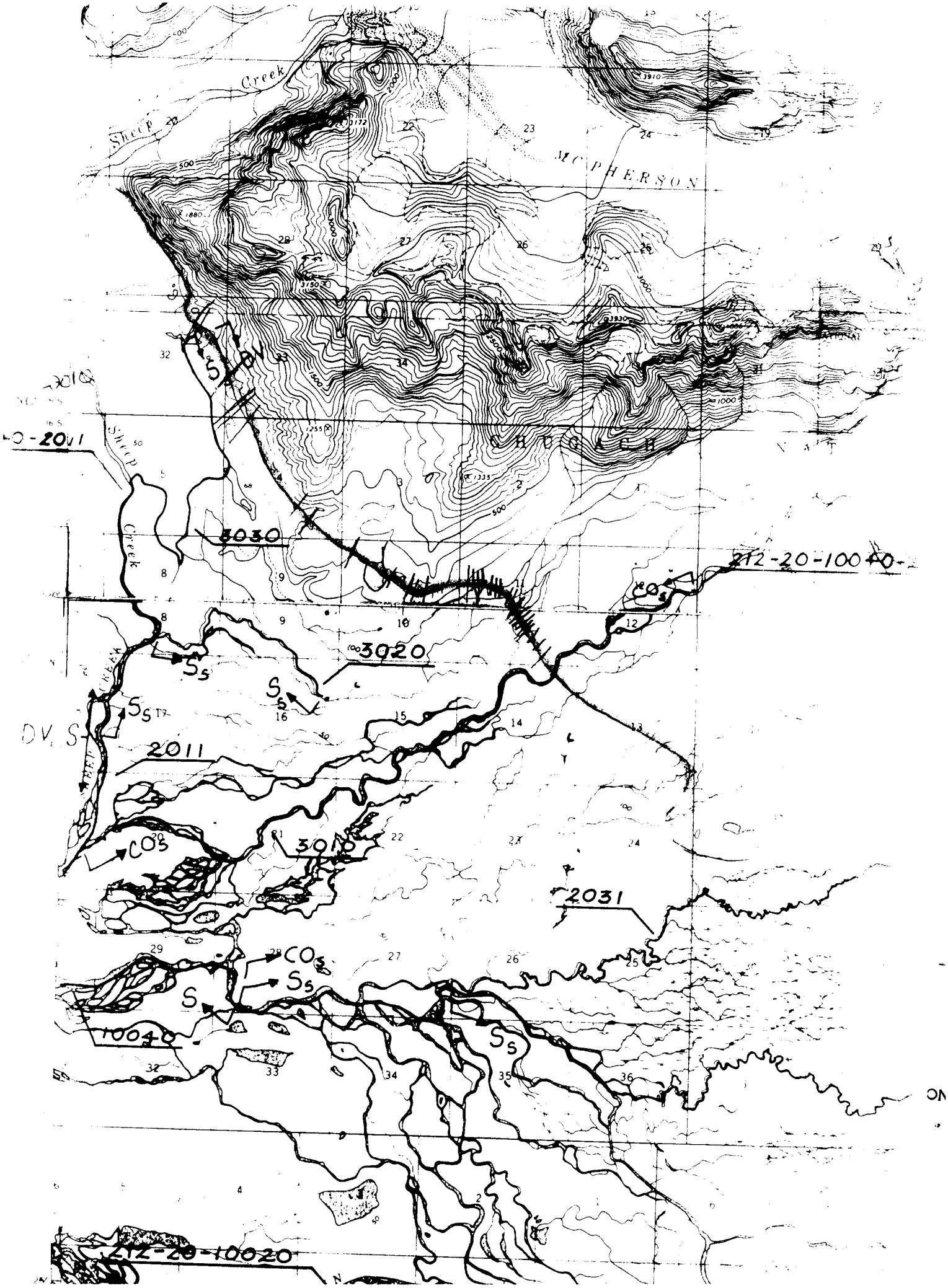

Sheep Creek
MCPHERSON
CHUGACH
3030
3020
2011
3010
2031
10040
212-20-10020
212-20-100
DV, S

Anac[illegible]omous Stream Mapping [illegible]roject

Date: 7 26 97	Time: 1325	Crew: Sa[illegible]
Weather: Sun		Last Precipitation:
Stream ID: # 37		Stream Location: 380 29

Habitat: **Water Clarity:** Muddy Murky Stained Clear

Substrate (%): Silt: Sand: 30 Gravel: 70 Cobble: Boulders:

PRR ratio (%): Pool: 40 Riffle: 40 Run: 20

Riparian Habitat:
Dominant Vegetaion: Grass Alder
Wildlife Observations:

Physical: Temperature (C): 14.3 Dissolved Oxygen (mg/L): 4.75
Conductivity (µS): ET

Morphology:

Width:	Present: 3.5	Bank Full:	**Grade:** [illegible]
Depth:	1/4	1/2 12cm	3/4
Flow:	1/4	Fastest 1/2 [illegible]	3/4

Channel Diagram:



Comments: small side channel [illegible] into main just above p[illegible] nice pool upstream, deep pool just downstrm

Photo 31 & 32 roll 3

Fish Sampling:		Electro-Shocking Time: 103	Netting/Trapping Time:	Visual
Coho Salmon	juv.	29+2		>100
	adult	Multiple ages		
Sockeye Salmon	juv.			
	adult			
Pink Salmon	juv.			
	adult			
Chum Salmon	juv.			
	adult			
King Salmon	juv.			
	adult			
Cutthroat Trout	juv.			
	adult			
Dolly Varden	juv.	1		big residents
	adult			
Other	Sculpin	4+1		
		SB 1		

CACDATA.XLS

Data Collected by PWSSC
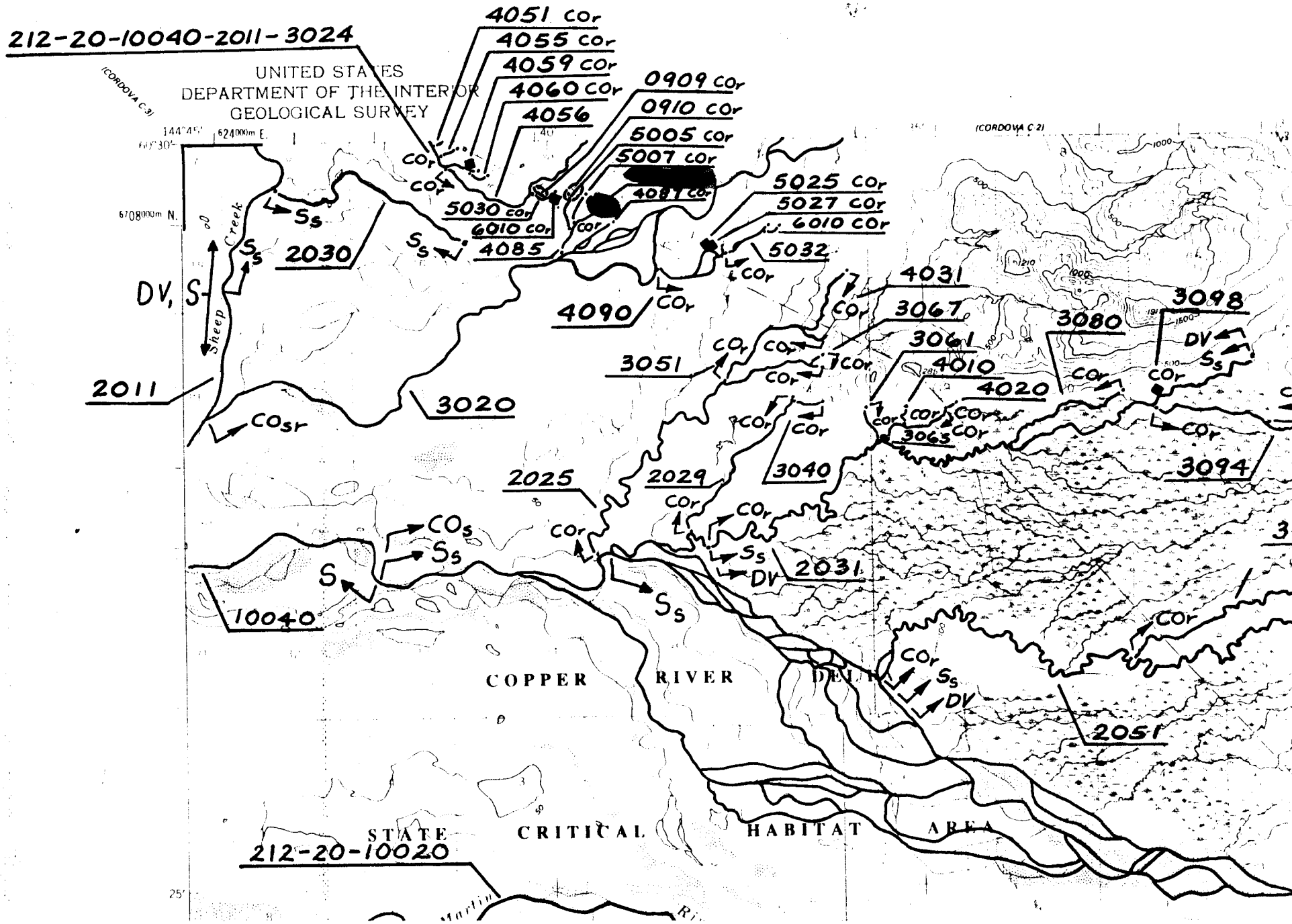
Anadromous Waters