Alaska
Dep[illegible]t of Fish and Ga
Nomin[illegible]cion for Waters
Important to Anadromous Fish

AWC Volume SE (SC) SW W AR IN USGS Quad Anc C-7, C-6, B-7

Anadromous Water Catalog Number of Waterway 247-50-10270, 10260-2003-3020, 10260-2003,

Name of Waterway Wasilla C. USGS name X Local name ___

Addition ___ Deletion ___ Correction X Backup Information ___

For Office Use

Nomination # 97 225	[signature] Regional Supervisor	1/29/98 Date
Revision Year:		
Revision to: Atlas ___ Catalog ___ Both X	Ed Wain	1/27/98
Revision Code: C-5, C-7, A-2, C-1	[signature] Drafted	4/3/98 Date

OBSERVATION INFORMATION

Species	Date(s) Observed	Spawning	Rearing	Migration	Anadromous

IMPORTANT: Provide all supporting documentation that this water body is important for the spawning, rearing or migration of anadromous fish, including: number of fish and life stages observed; sampling methods, sampling duration and area sampled; copies of field notes; etc. Attach a copy of a map showing location of mouth and observed upper extent of each species, as well as any other information such as: specific stream reaches observed as spawning or rearing habitat; locations, types, and heights of any barriers; etc.

Comments: Wasilla Cr. is incorrectly mapped on this and all other Quads. See attached map.

Name of Observer (please print) Lacy Bartlett

Date: 1-13-97 Signature: [signature]

Address: SF - Palmer.

ALASKA DEPT. OF FISH & GAME
JAN 14 1997
REGION II
HABITAT & RESTORATION
DIVISION

This certifies that in my best professional judgement and belief the above information is evidence that this waterbody should be included in or deleted from the Catalog of Waters Important for Spawning, Rearing or Migration of Anadromous Fishes per AS 16.05.870.

Signature of Area Biologist: _____ Rev. 7/93

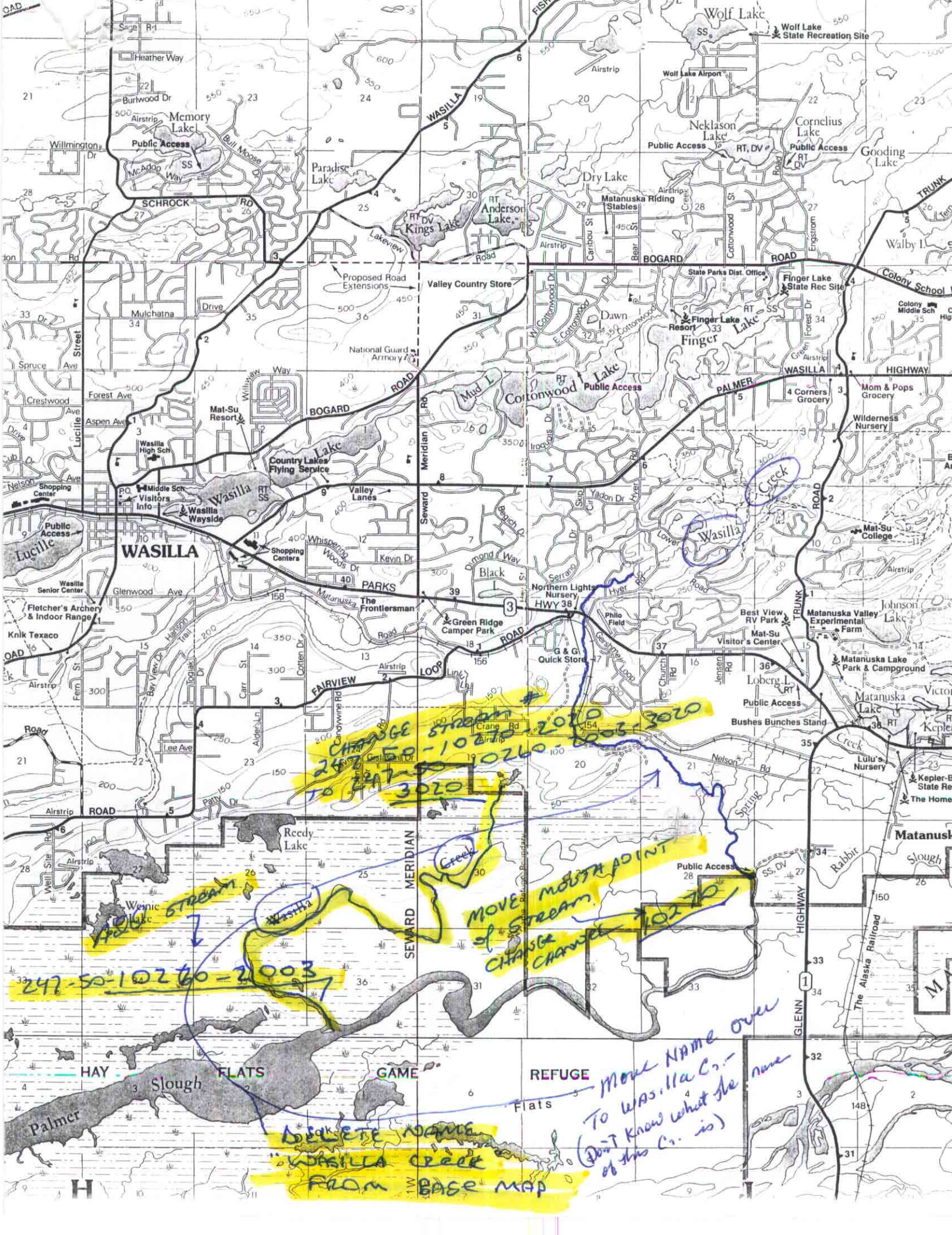

Wolf Lake
Wolf Lake State Recreation Site
Wolf Lake Airport
Memory Lake
Public Access
Neklason Lake
Cornelius Lake
Gooding Lake
Paradise Lake
Dry Lake
Anderson Lake
Kings Lake
Matanuska Riding Stables
Proposed Road Extensions
Valley Country Store
State Parks Dist. Office
Finger Lake State Rec Site
Finger Lake Resort
Finger Lake
Dawn
Cottonwood Lake
Mud L
National Guard Armory
Mat-Su Resort
Wasilla High Sch
Country Lakes Flying Service
Wasilla Lake
Middle Sch
Visitors Info
Wasilla Wayside
Valley Lanes
Shopping Center
Public Access
Lucille
WASILLA
Shopping Centers
Wasilla Senior Center
Fletcher's Archery & Indoor Range
Knik Texaco
The Frontiersman
Green Ridge Camper Park
Northern Lights Nursery
Philo Field
G & G Quick Store
Wasilla Creek
Mat-Su College
Best View RV Park
Matanuska Valley Experimental Farm
Mat-Su Visitor's Center
Matanuska Lake Park & Campground
Loberg L
Public Access
Bushes Bunches Stand
Matanuska Lake
Lulu's Nursery
Kepler-B State Re
The Home
Reedy Lake
Weinic Lake
Public Access
Matanusk
Slough
HAY FLATS GAME REFUGE
Slough
Palmer
Flats
SEWARD MERIDIAN
GLENN HIGHWAY
The Alaska Railroad
WASILLA HIGHWAY
PALMER
BOGARD ROAD
SCHROCK RD
FAIRVIEW LOOP ROAD
PARKS HWY
Mom & Pops Grocery
Wilderness Nursery
4 Corners Grocery
Colony School
Colony Middle Sch
Walby L
Wasilla Creek
CHANGE STREAM # 247-50-10270-2020 TO 247-50-10260-2003-3020
MOVE MOUTH POINT of STREAM CHANGE CHANNEL 10270
ADD STREAM 247-50-10260-2003
DELETE NAME "WASILLA CREEK" FROM BASE MAP
MOVE NAME OVER TO WASILLA CR. (DON'T KNOW what the name of this CR. is)

1/27/98

ED,
The aerial photograph of 1984 will verify this hand drawing.

B. Lafferty

ALASKA DEPT. OF FISH & GAME
JUL 28 1998
REGION II
HABITAT AND RESTORATION DIVISION

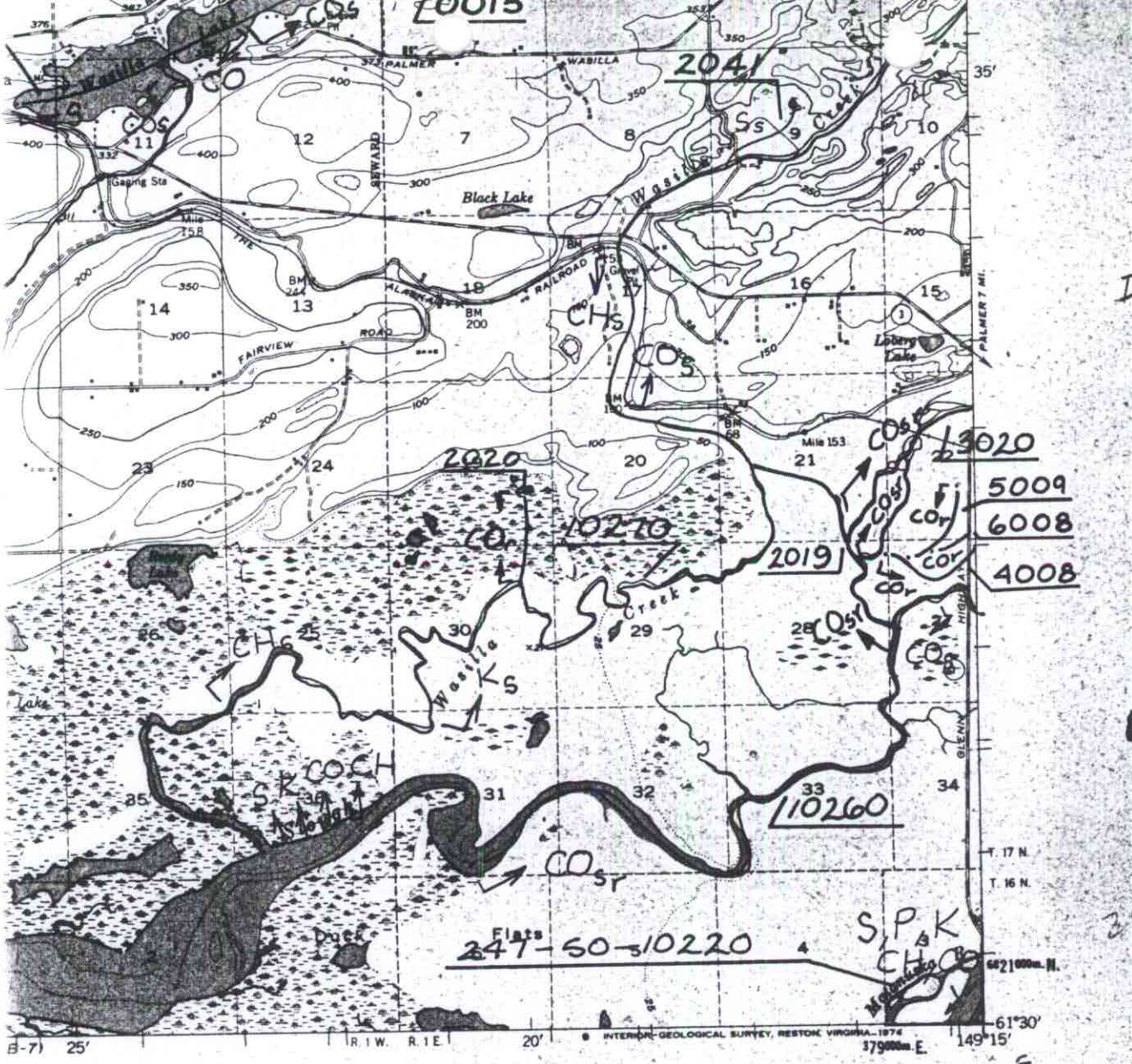

Dave W. 1/82

3184

ROAD CLASSIFICATION

Medium-duty ——— Light-duty ———

Unimproved dirt - - - - - -

State Route

4 MILES

12000 15000 18000 21000 FEET

5 KILOMETERS

AND 100 FEET
OOT CONTOURS
EVEL

ALASKA

QUADRANGLE LOCATION

ANCHORAGE (C-7), ALASKA

N6130-W14915/15X22.5

1950

MINOR REVISED 1972

ANC63 05837 ANCH C-7 - ANC-R78

US WATERS CATALOG

ARE LISTED PURSUANT TO AS 16.05.870 (a)

HORAGE, C-7

STATE OF ALASKA
DEPARTMENT OF FISH AND GAME
habitat protection division
JUNEAU, ALASKA

BY	DATE
PW	1/84
SJS	10/84
SJS	11/85
SJS	11/86
SJS	12/88
EWN	1/95

REVISIONS

Mapped, edited, and published by the Geological Survey

Control by USGS, USC&GS and USCE

Topography by photogrammetric methods from aerial photographs taken 1949, field annotated 1950. Map not field checked

Universal Transverse Mercator projection, 1927 North American datum
10,000-foot grid based on Alaska coordinate system, zone 4
1000-meter Universal Transverse Mercator grid ticks, zone 6, shown in blue

Land lines printed in gray represent unsurveyed and unmarked locations predetermined by the Bureau of Land Management Folios S-1, S-2, S-13 and S-14, Seward Meridian

Swamps, as portrayed, indicate only the wetter areas.

APPROXIMATE MEAN DECLINATION, 1950

SCALE 1:63360

CONTOUR INTERVALS 50 AND 100 FEET
DOTTED LINES REPRESENT 25-FOOT CONTOURS
DATUM IS MEAN SEA LEVEL

ROAD CLASSIFICATION
Medium-duty — Light-duty —
Unimproved dirt - - - -
State Route

QUADRANGLE LOCATION

ANCHORAGE (C-7), ALASKA
N6130-W14915/15X22.5

INTERIOR-GEOLOGICAL SURVEY, RESTON, VIRGINIA-1974

ADD STREAM
247-50-10260-2003
CHANGE STREAM #
247-50+10270-2020
TO 247-50-10260-
2003-3020
MOVE MOUTH POINT
OF 247-50-10260
CHANGE STREAM#
247-50-10270-2041
TO
247-50-10260-2019-
3041
CHANGE #
247-50-10270-2066
TO
247-50-10260-2019-
3066
CHANGE #
247-50-10270-
3020
5009
6008
4008
TO
247-50-10260-
2019
! CHANGE CHANNEL
CHANGE
247-50-10270-2066-
3025 TO
247-50-10260-2019
-3066-4025
CHANGE
247-50-10270-
2087 TO
247-50-10260-
2019-3087

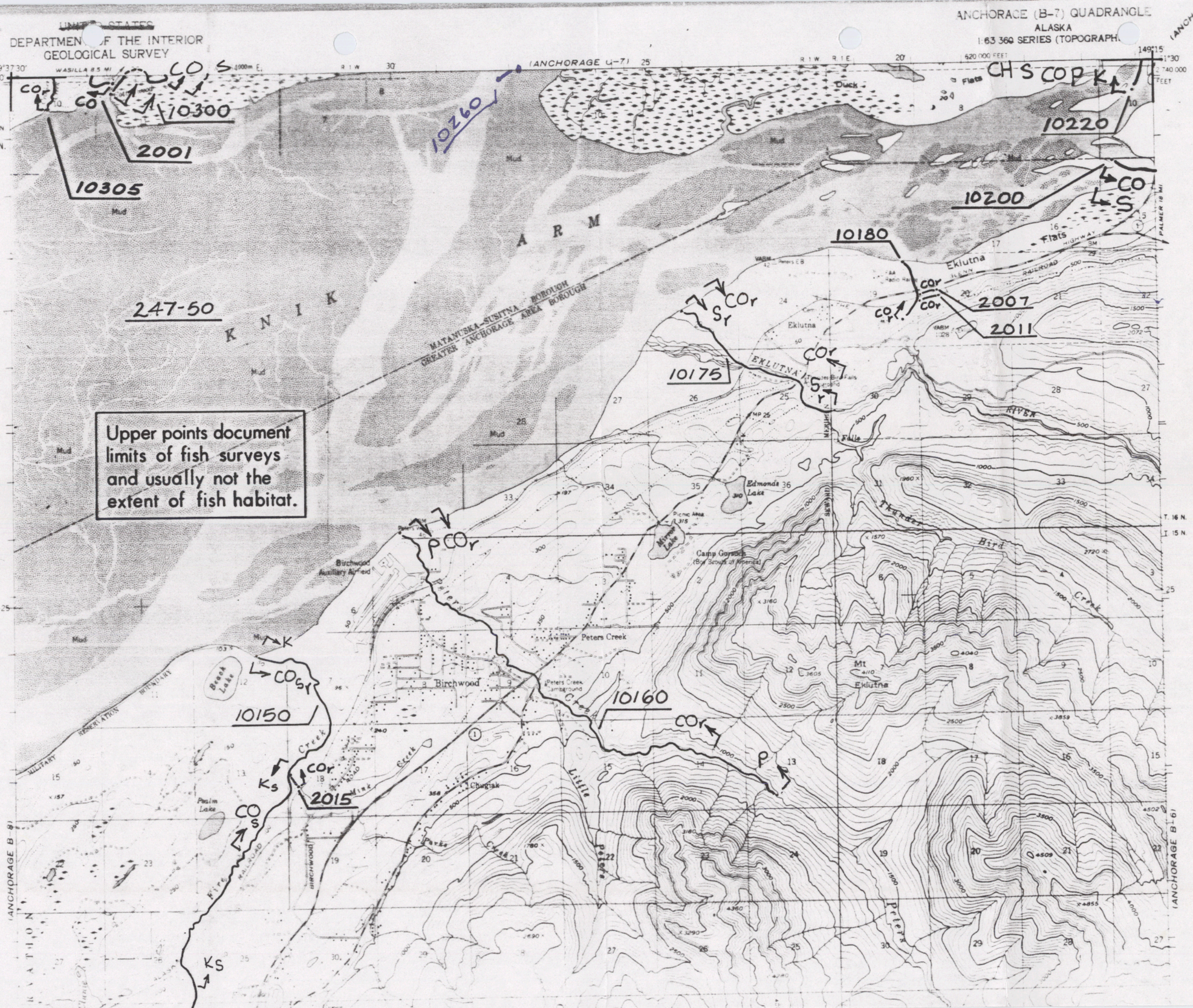

UNITED STATES
DEPARTMENT OF THE INTERIOR
GEOLOGICAL SURVEY
ANCHORAGE (B-7) QUADRANGLE
ALASKA
1:63 360 SERIES (TOPOGRAPHIC)
(ANCHORAGE C-8)
(ANCHORAGE C-7)
(ANCHORAGE B-8)
(ANCHORAGE B-6)
KNIK ARM
MATANUSKA-SUSITNA BOROUGH
GREATER ANCHORAGE AREA BOROUGH
Upper points document limits of fish surveys and usually not the extent of fish habitat.
10305
2001
10300
10260
10220
10200
10180
2007
2011
10175
10160
10150
2015
247-50
Eklutna
Birchwood
Peters Creek
Camp Gorsuch
Edmonds Lake
Mt Eklutna
Chugiak
Beach Lake
Psalm Lake
Birchwood Auxiliary Airfield
Thunder Bird Creek
Little Peters
Peters Creek
Mink Creek
Fire Creek
Eklutna River
Eklutna Flats
Duck Flats
Mud

CO → Kr

CH

Ks

CO$_S$

247-41-10100

2085

Ks CO$_S$ CH$_S$

Ss

CHs

CO$_S$

2080

S CO$_S$

K

CO$_S$

3019

CO$_S$

CO$_S$ Ss

CO$_S$

0010

CO

2087

3087

247-50-10260-2019

CO$_S$

Ks

CO$_{SR}$

-0050

CO CO$_{SR}$

2066

3066

4025

3025

S, K, CH, CO, P

CH$_S$ CO$_S$ Ss

2036

CH$_S$ CO$_S$ S$_S$

247-50-10220

3020

4015

2037

Ss

CH$_S$

CO

CO$_{SR}$

CO$_S$ CH$_S$

3016

CO$_R$

CO

CH

S

CO

CH

CH$_S$

CO,S

247-50-10200

3025

CO$_S$

S

CO$_S$ SHUGA 247-50-10200

Upper points document limits of fish surveys and usually not the extent of fish habitat.

Mapped, edited, and published by the Geological Survey

Control by USGS, NOS/NOAA and USCE

SCALE 1:63 360