ANADROMOUS WATERS CATALOG/ATLAS
CORRECTION FORM

CORRECTION TO: ATLAS X CATALOG X

REGION: SOUTH CENTRAL

MAP: CORDOVA C-3 & C-2

WATERWAY NUMBER: 212-20-10064

DESCRIBE CHANGE(S): CHANGE CHANNEL AND MOUTHPOINT PER INFO FROM C. GILLELAND & SLIM MORSTAD. ALSO CHANGE NUMBER TO ~~[illegible]~~ 212-20-10080-2010 TRIBUTARY TO COPPER RIVER.

CHANGE REQUESTED BY: Ed Weiss 2/7/95 DATE

DRAFTED/DIGITIZED BY: L. Grove 2/7/95 DATE

REVISION CODE: C-1 C-5 C-7

NOMINATION NUMBER: 96 009

** ATTACH THIS FORM TO EXISTING NOMINATION FORM IN FILE **

(Rev. 11/93)

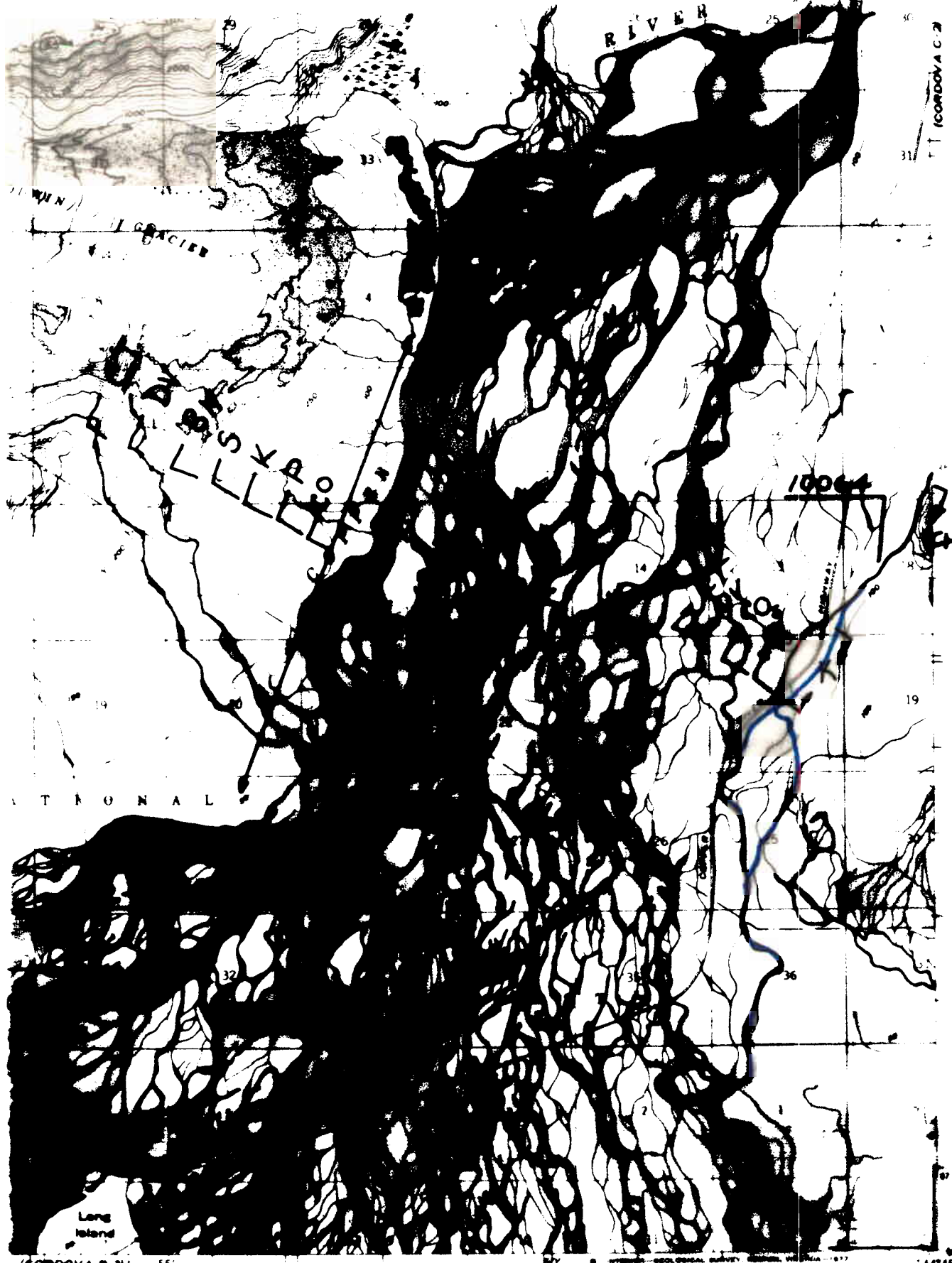

MOVE MOUTH PT. CHANGE CHANNEL OF STREAM 212-20-10064

ALSO CHANGE NUMBER TO 212-20-10080-2010

SCALE 1:63 360

4 MILES

12000 15000 18000 21000 FEET

5 KILOMETERS

ROAD CLASSIFICATION

Light duty

State Route

XH
RR
FTW

3/82

OUR INTERVAL 100 FEET
DES REPRESENT 50 FOOT CONTOURS
ODETIC VERTICAL DATUM OF 1929

QUADRANGLE LOCATION

CORDOVA (C-3), ALASKA

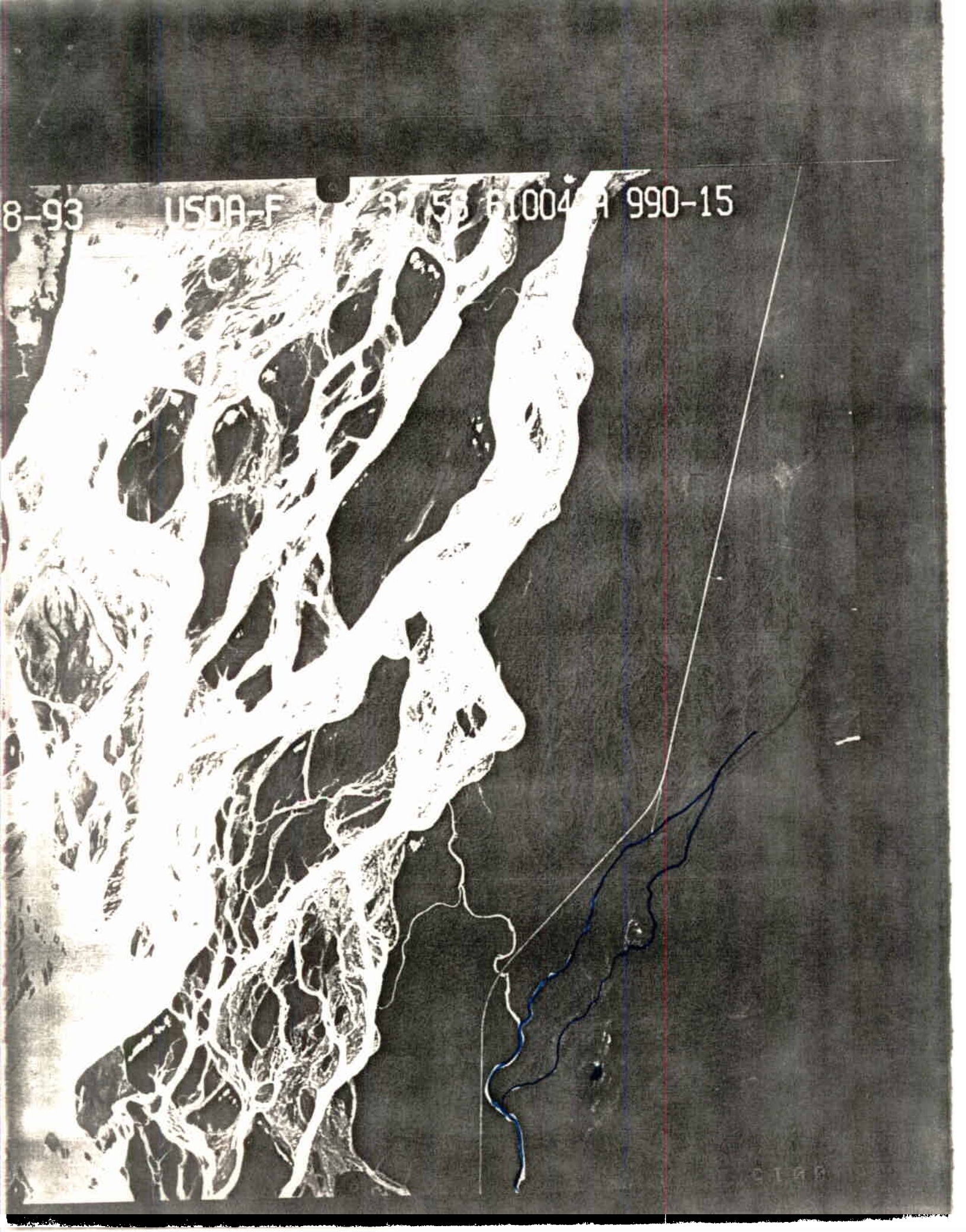
8-93 USDA-F 1004 A 990-15

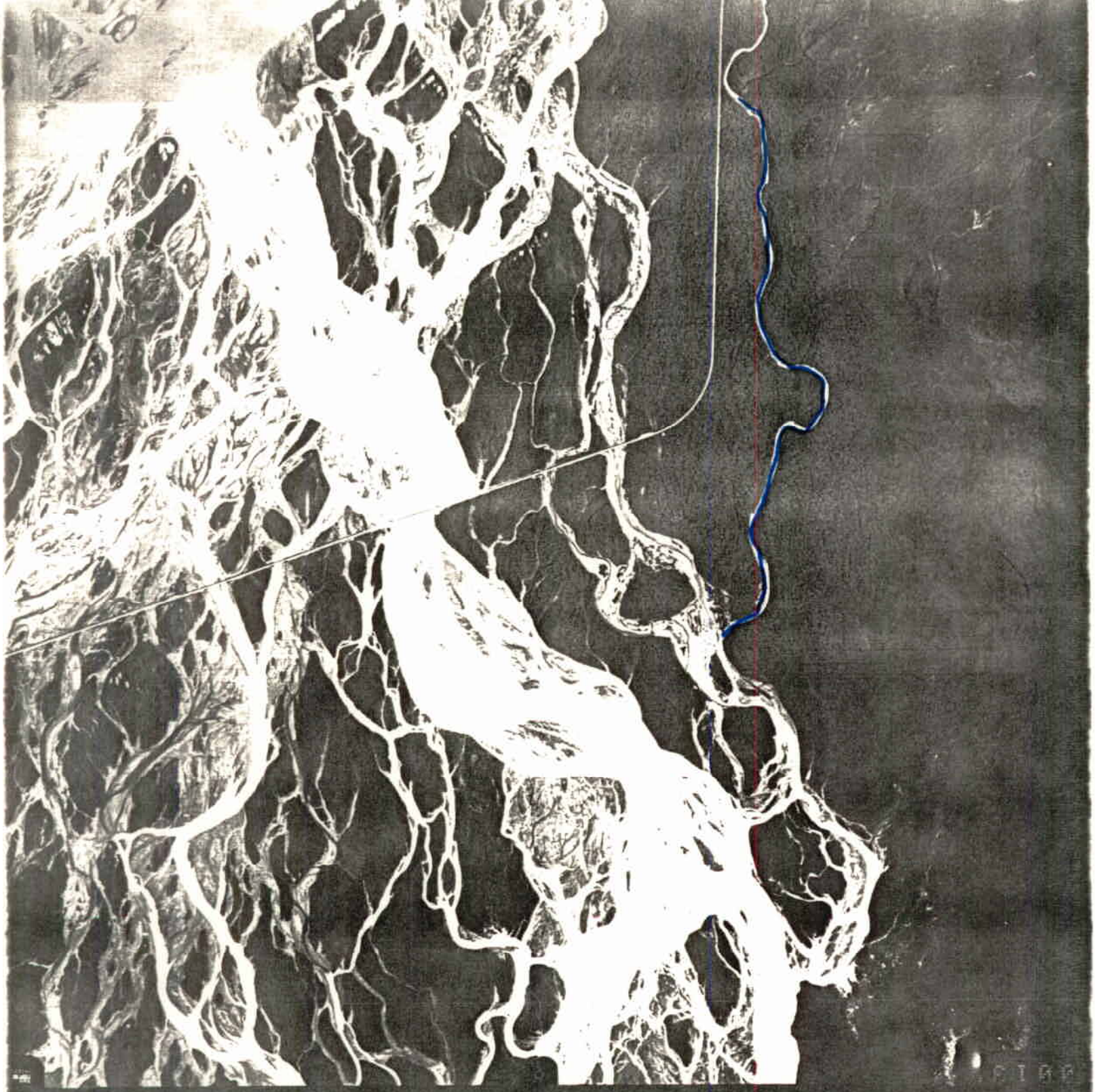

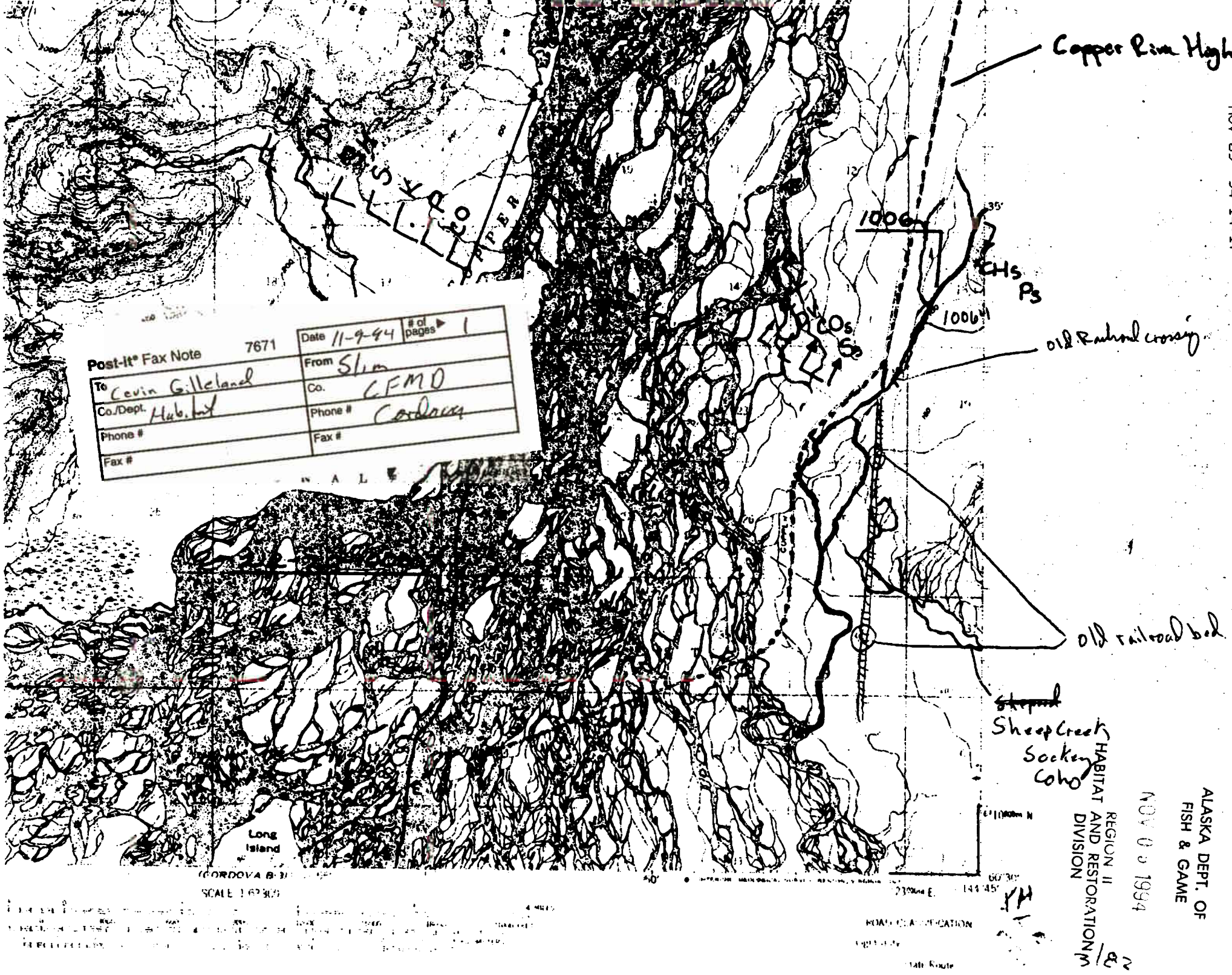

ALASKA DEPT. OF FISH & GAME
HABITAT AND RESTORATION DIVISION
REGION II

NOV 09 1994