ANADROMOUS WATERS CATALOG/ATLAS CORRECTION FORM

ALASKA DEPT. OF FISH & GAME

NOV 02 1994

REGION II HABITAT AND RESTORATION DIVISION

CORRECTION TO: ATLAS X CATALOG ____

REGION: SOUTHCENTRAL

MAP: SELDOVIA C-5

WATERWAY NUMBER: 244-10-10010-2125

DESCRIBE CHANGE(S): LABEL CORRECTION! REMOVE REARING DESIGNATION FROM KING SALMON LABEL IN SECTION 24 T5SR14W. REARING KINGS WERE NOT OBSERVED DURING SURVEY, PER NOMINATION 89-230.

CHANGE REQUESTED BY: Ed Wein 8/8/94 DATE

DRAFTED/DIGITIZED BY: D. Stone 1/6/95 DATE

REVISION CODE: B-4

NOMINATION NUMBER: 95 081

** ATTACH THIS FORM TO EXISTING NOMINATION FORM IN FILE **

(Rev. 11/93)

State of Alaska
Department of Fish and Game
Nomination for Waters
Important to Anadromous Fish

1989
Year of Revision

Anadromous Water Catalog Volume Southcentral

USGS Quad Seldovia C-5 D-5

Name of Waterway

Anadromous Water Catalog Number of Waterway

244-10-10010-2125

Change to _____ Atlas

_____ Catalog

X Both

Addition X

Deletion

Correction

Name addition:

USGS name

Local name

For Office Use

Nomination # 89 230

Regional Supervisor — Date 10/20/88

SVS — 12/19/88

Drafted FI — Date 11/15/88

Species	Date(s) Observed	Spawning	Rearing	Migration
King		X		
Coho		X	X	

Comments: Provide any clarifying information, including number of fish observed, location of fish survey data, etc.

From the Kenai Peninsula Stream Survey. Sample location #3-A-6 See attached survey form. King adults observed in lower 1½ mile of stream. Young of the year coho salmon indicate this stream is utilized by coho for spawning. Upper limit of anadromous stream use determined from aerial observations ~~upstream~~ of suitable habitat upstream of sampling location

Attach a copy of a map showing location of mouth and upper points of each species, specific stream reaches identified for spawning or rearing, locations of barriers, such as falls. Attach a copy of the fish survey data, if available.

Name of Observer (please print) Rick Sinnott Mike Wiedmer

Date: 10/19/88 Signature: Rick Sinnott

Address: State of Alaska
Department of Fish and Game
333 Raspberry Road
Anchorage, Alaska

Signature of Area Biologist:

ACE 7784746 +15

Fish Species

Length mm.	K	CO	C	DV/AC	W	SF	SC			
		1Y		8/1						
		YOY		YOY						
		YOY								
		YOY								
		1Y								
			SITE 2		ABOVE	B.	DAM			
		1Y		1						
		1Y								
				MINNOW	TRAPS					
		1/1Y		15				20 min		
	2	15		42						

Gear C.F. Est. Area Sampled 15' x 2'

Sampling Time 3 m Est Sampling Efficiency 70%

Channel Diagram (include bank&stream features, vegetation)



ACE 7784747

LOOKING UPSTREAM

Observer(s) ES & Mal Watershed No. _____

Stream No. 3-A-6 Stream Name _____

Weather: Clear, Prt. Cloudy, Cloudy

Stream Stage: High, Low, Medium

Precip. Today TRACE Yesterday 6 This Week 0-1

Altitude 620' M.S.L U.S.G.S. Quad _____

Lat. 59°45'.1" N Long. 151°35'.6"

Temp: Air _____ Water 49° Time 1610 Date 7/28/[illegible]

Water Q.: Muddy, Murky, Stained, Clear

Substrate %: Mud 75, Sand 85, Gravel ___, Cobble ___, Boulder ___, Bedrock ___

Habitat Quality 1 → 5 (Poor, Excell.) Spawning 3 Rearing 4 Migration 3

Flow: LOOKING UPSTREAM

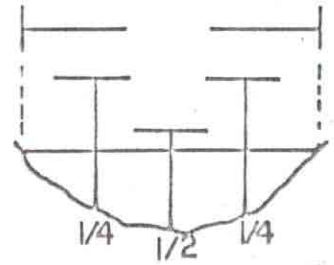

V= ___ ___ ___ ___ ___

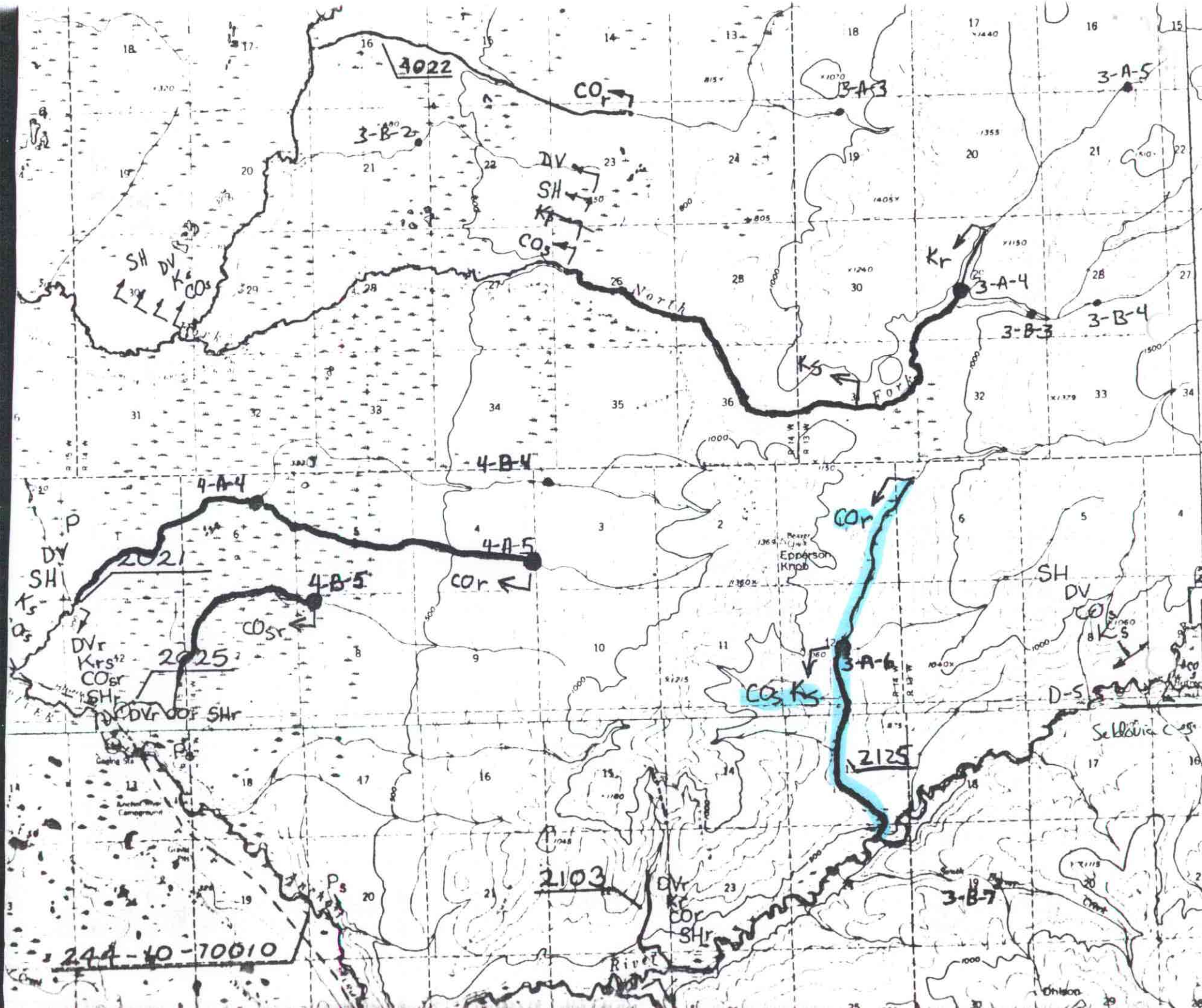

ACE 7784748-/S