State of Alaska
Department of Fish and Game
Nomination for Waters
Important to Anadromous Fish

AWC Volume SE SC SW W AR IN USGS Quad SEWARD A-7

Stream 231-30-10108

Anadromous Water Catalog Number of Waterway STREAM NORTH OF 231-30-10110

Name of Waterway HISTORIC CHANNEL OF FOURTH OF JULY CK USGS name ____ Local name ____

Addition ____ Deletion ____ Correction ____ Backup Information ____

ALASKA DEPT. OF FISH & GAME
FEB 10 1994
REGION II
HABITAT & RESTORATION DIVISION

For Office Use

Nomination # 95 003	Regional Supervisor — Date 12/29/93
Revision Year:	
Revision to: Atlas ____ Catalog ____ Both X	[illegible] — Date 12/29/94
Revision Code: A-2	[illegible] — Drafted — Date 1/3/95

OBSERVATION INFORMATION

Species	Date(s) Observed	Spawning	Rearing	Migration	Anadromous
PINK SALMON	9-1-93	✓			

IMPORTANT: Provide all supporting documentation that this water body is important for the spawning, rearing or migration of anadromous fish, including: number of fish and life stages observed; sampling methods, sampling duration and area sampled; copies of field notes; etc. Attach a copy of a map showing location of mouth and observed upper extent of each species, as well as any other information such as: specific stream reaches observed as spawning or rearing habitat; locations, types, and heights of any barriers; etc.

Comments: OBSERVED THREE ADULT PINK SALMON SPAWNING IN STREAM. SPAWNING OBSERVED IN TIDALLY INFLUENCED REACH OF STREAM, HOWEVER SPAWNING MAY OCCUR FARTHER UPSTREAM. NEAR END OF SALMON RUN. NO BARRIERS PRESENT IN AREA OF SPAWNING. STREAM SHALLOW 150' UPSTREAM OF SPAWNING AREA

Name of Observer (please print) JACK L. FERRISE

Date: ____ Signature: Jack L. Ferrise

Address: P.O. BOX 898
ANCHORAGE, AK. 99506-0898

This certifies that in my best professional judgement and belief the above information is evidence that this waterbody should be included in or deleted from the Catalog of Waters Important for Spawning, Rearing or Migration of Anadromous Fishes per AS 16.05.870.

Rev. 7/93

Signature of Area Biologist: ____

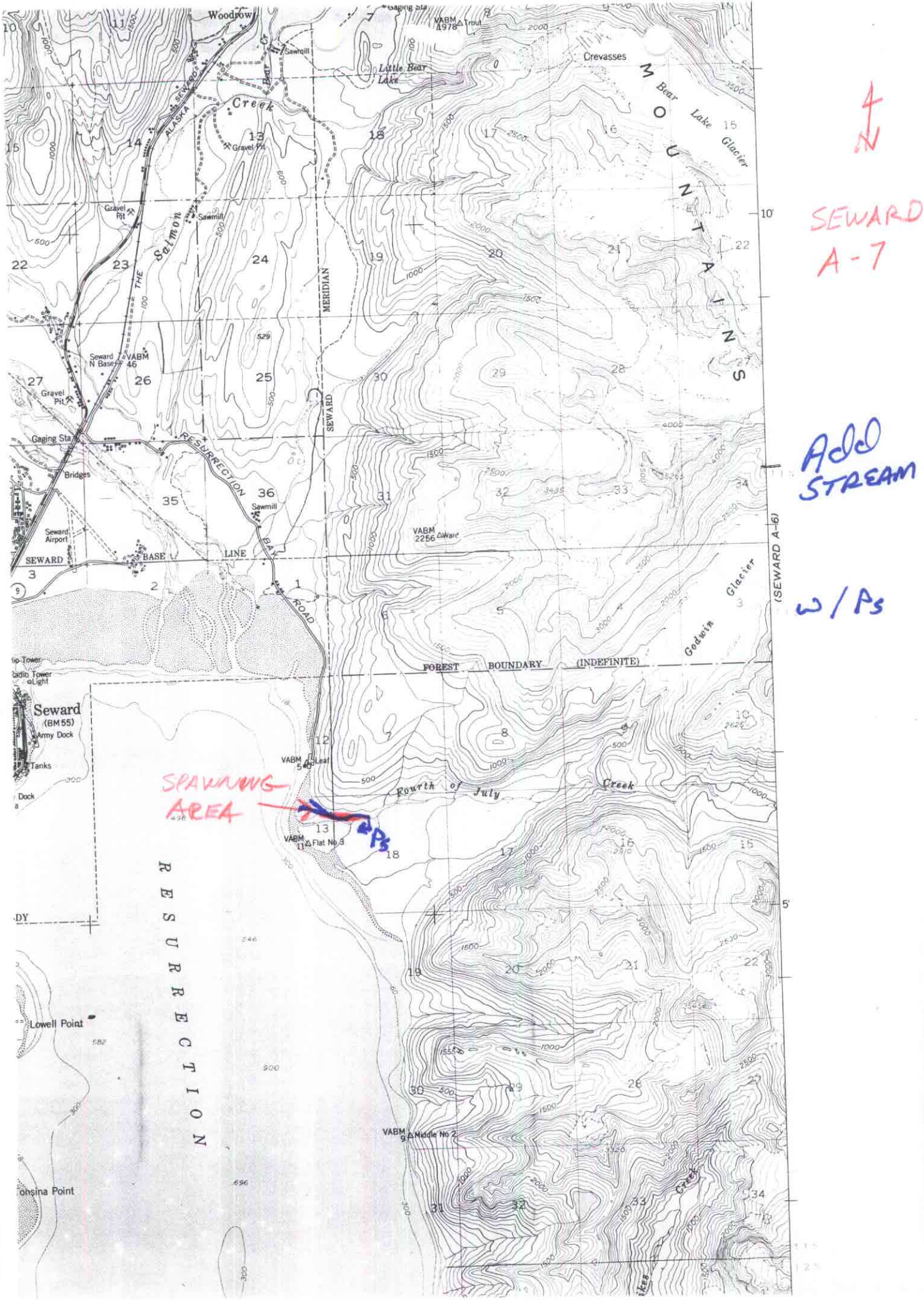

Woodrow
Sawmill
Little Bear Lake
Crevasses
Bear Lake Glacier
MOUNTAINS
Creek
Gravel Pit
Salmon
THE
SEWARD
ALASKA
MERIDIAN
Seward N Base
VABM 46
Gaging Sta
Bridges
RESURRECTION BAY ROAD
Seward Airport
SEWARD BASE LINE
VABM 2256 Ward
Godwin Glacier
(SEWARD A-6)
FOREST BOUNDARY (INDEFINITE)
Seward
(BM 55)
Army Dock
Tanks
VABM 540 Leaf
Fourth of July Creek
SPAWNING AREA
Ps
VABM 11 Flat No 3
RESURRECTION
Lowell Point
VABM 9 Middle No 2
Tonsina Point
N
SEWARD A-7
Add STREAM
w/Ps

LANCE,

WHAT DO YOU THINK ABOUT THIS? IT WASN'T A VERY EXTENSIVE SURVEY & TIMING WAS OFF SO THERE COULD BE MORE FISH. HOWEVER, GIVEN THE DEVELOPEMENT & THE DEVELOPERS (THE MILL) IT'S LIKELY TO BE CONTROVERSIAL. STEVE THINKS WE SHOULD ADD IT. I AM INCLINED TO AGREE.

OK - but make a note to look at this next year - if there aren't more fish we take it out LLT

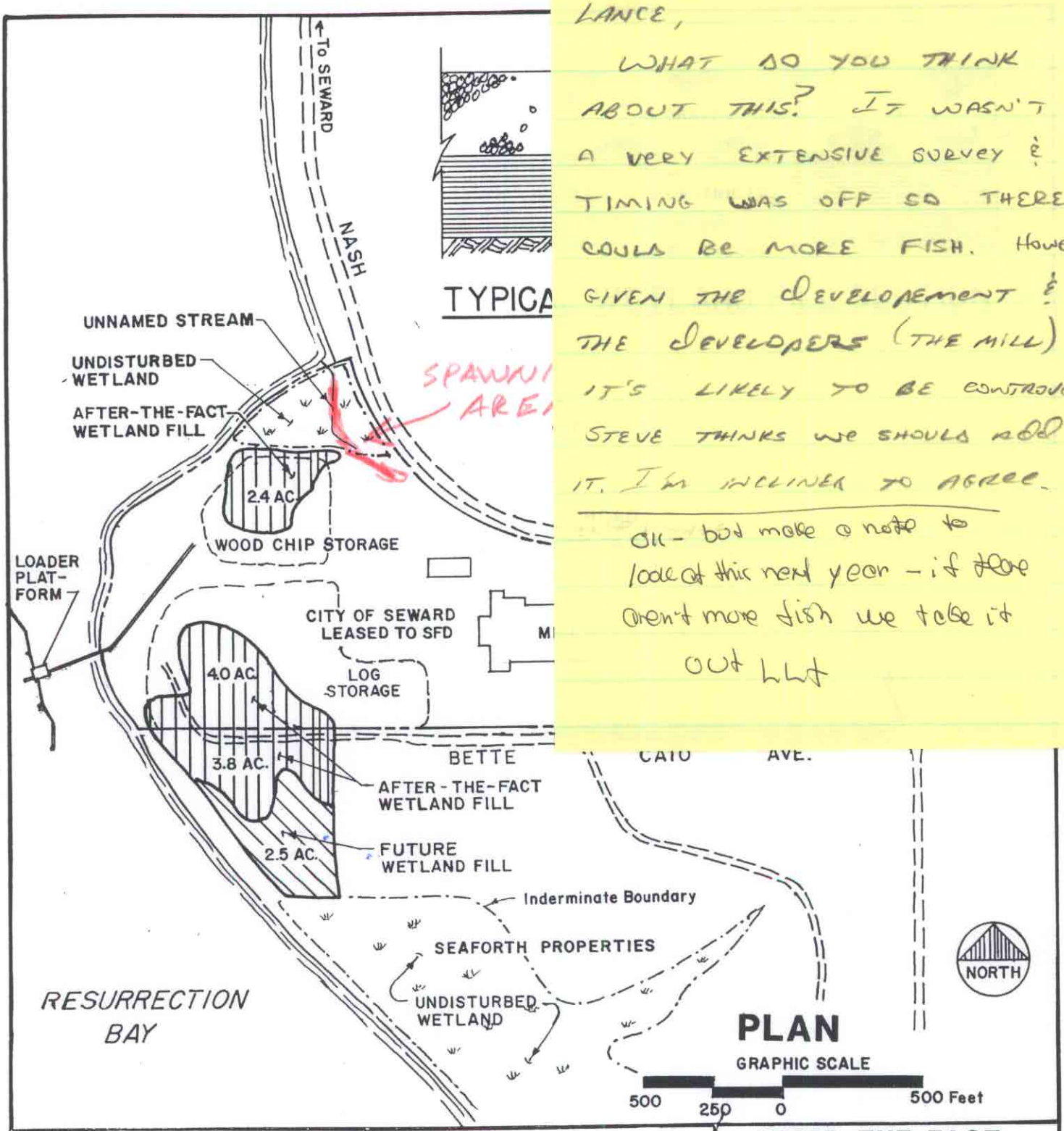

Purpose:
TO PROVIDE FOR TRANSFER OF LOGS FROM ARRIVING BARGES TO LAND.

Adjacent Property Owners:
1. CITY OF SEWARD
2. SEAFORTH PROPERTIES

SEWARD FOREST PRODUCTS
P.O. BOX 2229
SEWARD, AK. 99664

Modification to:
RESURRECTION 86 No. 0-880173

AFTER-THE-FACT WETLANDS FILL
FUTURE AREA FOR WETLANDS FILL

IN: RESURRECTION BAY
AT: SEWARD MARINE INDUSTRIAL AREA

SHEET 4 of 4 Date: 12/20/93

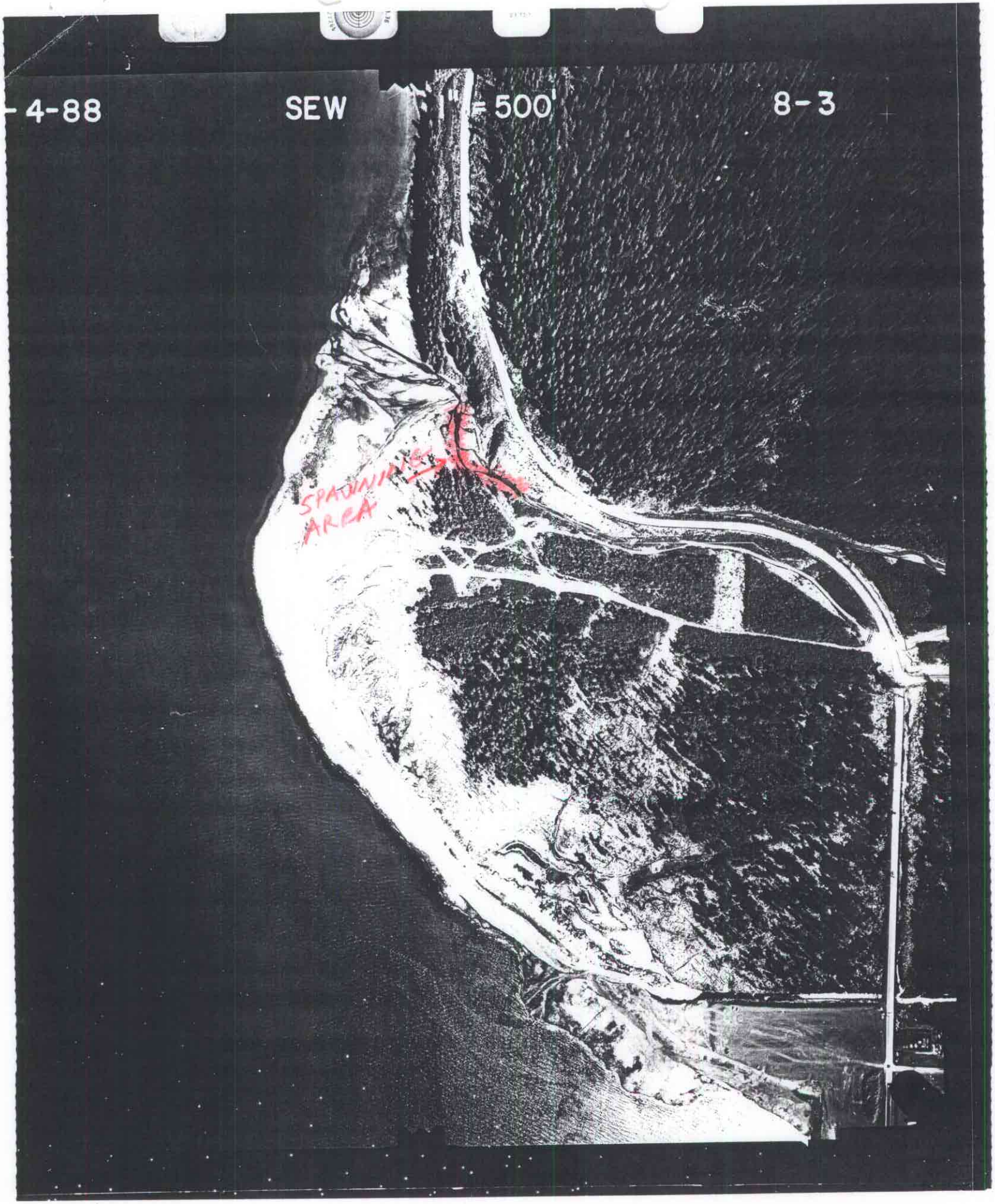
- 4-88
SEW
1" = 500'
8-3
SPAWNING
AREA