ANADROMOUS WATERS CATALOG/ATLAS
CORRECTION FORM

CORRECTION TO: ATLAS X CATALOG X

REGION: SOUTH CENTRAL

MAP: CORDOVA C-7 OK WLT

WATERWAY NUMBER: 221-40-10710-2013

DESCRIBE CHANGE(S): BASED ON INSUFFICIENT INFORMATION ON ORIGINAL NOMINATION THIS STREAM SHOULD BE DELETED FROM THE CATALOG UNTIL SUCH TIME THAT FISH PRESENCE IS PROVEN. AN EFFORT SHOULD BE MADE TO CONFIRM FISH PRESENCE IN THIS STREAM.

CHANGE REQUESTED BY: EQ Wilson 1/3/93 DATE

DRAFTED/DIGITIZED BY: L. Stone 2/10/94 DATE

REVISION CODE: D-2

NOMINATION NUMBER: 94 544

** ATTACH THIS FORM TO EXISTING NOMINATION FORM IN FILE **

(Rev. 11/93)

89
Year of Revision

State of Alaska
Department of Fish and Game
Nomination for Waters
Important to Anadromous Fish

Anadromous Water Catalog Volume II

USGS Quad Cordova C-7

Name of Waterway

Anadromous Water Catalog Number of Waterway
221-40-10710-2013

Change to _____ Atlas
_____ Catalog
X Both

Addition X

Deletion

Correction

Name addition:

USGS name

Local name

For Office Use

Nomination # 89 405

Regional Supervisor — Date 11/3/88

SFB — 12/5/88

FI Drafted — Date 11/15/88

Species	Date(s) Observed	Spawning	Rearing	Migration
Co	9/28/88		X	

Comments: Provide any clarifying information, including number of fish observed, location of fish survey data, etc.

From low level observation in helicopter, habitat appears suitable for coho rearing up to toe of slope break (~200 ft. contour). Juvenile cohos captured by electrofishing in adjoining stream

Attach a copy of a map showing location of mouth and upper points of each species, specific stream reaches identified for spawning or rearing, locations of barriers, such as falls. Attach a copy of the fish survey data, if available.

Name of Observer (please print) Kimbal Sundberg

Date: 9/28/88 Signature: Kimbal Sundberg

Address: Alaska Dept of Fish & Game
Habitat Division, Anchorage

Signature of Area Biologist:

ACE 7784454+15

Cordova C-7

221-40-1076

UNITED STATES
DEPARTMENT OF THE INTERIOR
GEOLOGICAL SURVEY

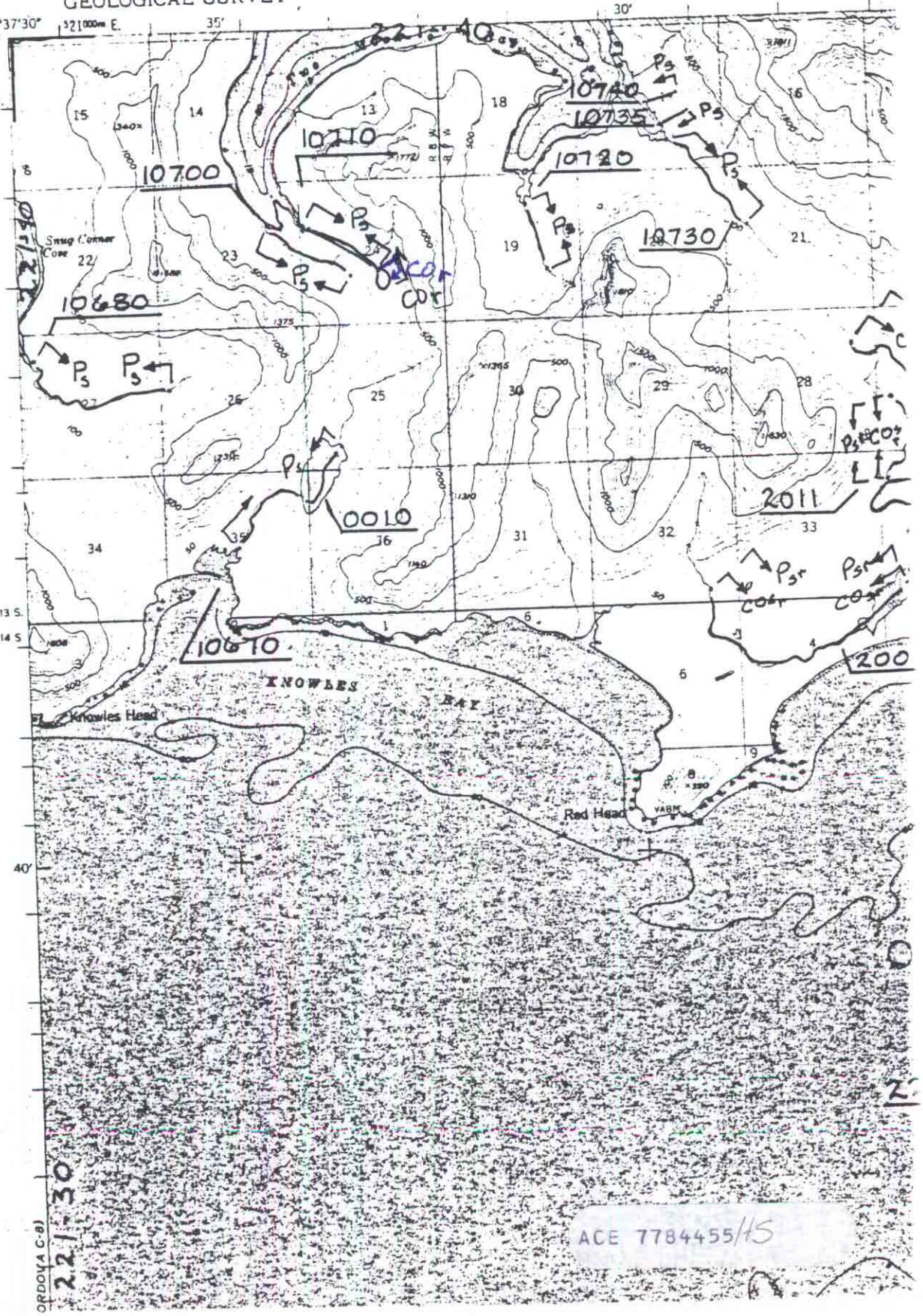

ACE 7784455/15

FISH HABITAT SURVEY 8/86

Observer(s) MW/KD Watershed No. 221-40-10710

Stream No. 10710 Stream Name Two Moon West #1

Weather	Stream Stage	Precip.	Today
Clear	High		Yesterday
Prt. Cloudy	Low		This Week
Cloudy	Medium		

Altitude _____ M.S.L U.S.G.S. Quad _____

Lat. ___ ° ___ ' ___ " N Long. ___ ° ___ ' ___ " W

Temp: Air _____ Water _____ Time 1450 Date 6/20/88

Water Q. Muddy / Murky / Stained / Clear — nearly clear

Substrate % — lots of fallen trees in stream

Mud	—
Sand	10
Gravel	60
Cobble	20
Boulder	10
Bedrock	—

Habitat Quality 1 → 5 (Poor → Excell)

Spawning	3
Rearing	5
Migration	3

Flow: LOOKING UPSTREAM

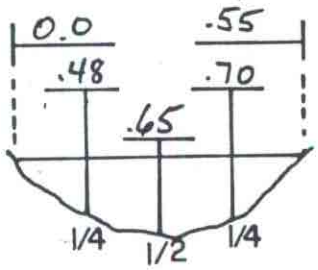

7ft 6in width

v = 0.0 1.5 .95 .65 0.65

ACE 7784456

Fish Species

Length mm.	K	CO	S	DV/AC	W	SF	SC	CT		
		28		✓				82		
		[illegible]						71		
		27								
		39								
		43								
		Hundreds observed in 100 yd reach surveyed								

Gear EF - Visual sighting Est. Area Sampled 100 yds

Sampling Time 100 sec Est Sampling Efficiency 25%

Channel Diagram (include bank&stream features, vegetation)

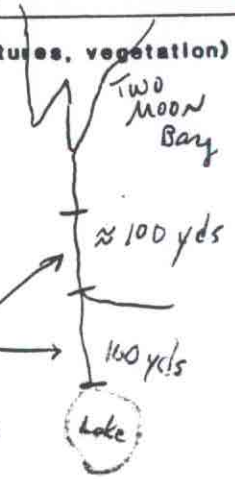

Both CT caught w/shocker
Schools (10-20) young of year coho
throughout area noted
Out of gas on shocker after 100 secs

LOOKING UPSTREAM

ACE 7784457-/S