State of Alaska
Department of Fish and Gam
Nomination for Waters
Important to Anadromous Fish

AWC Volume SE (SC) SW W AR IN USGS Quad KENAI B-8

Anadromous Water Catalog Number of Waterway 245-40-10050-2002-3030

Name of Waterway _____ USGS name ____ Local name ____

Addition X Deletion ____ Correction ____ Backup Information ____

For Office Use

Nomination # 94 033	[signature] Regional Supervisor — Date 1/7/94
Revision Year: -94	Ed Weiss — Date 11/18/93
Revision to: Atlas ____ Catalog ____ Both X	R. Shone — Date 1/12/94
Revision Code: A-2	Drafted — Date

OBSERVATION INFORMATION

Species	Date(s) Observed	Spawning	Rearing	Migration	Anadromous
COHO	6/30/93		X		✓

Provide any clarifying information, including number of fish observed, location of fish survey data, etc. Attach a copy of the fish survey data, if available. Attach a copy of a map showing location of mouth and upper points of each species, specific stream reaches identified for spawning or rearing, locations of barriers, such as falls.

Comments:

ELECTROSHOCKED UPPER BEAVER POND WITH NO RESULTS @ DAM AND @ STREAM INLET. WENT BELOW DAM INTO LOWER BEAVER DAM & SHOCKED OBTAINING 4 COHO JUVENILES CLASS 1+ & A STICKLE BACK. SEVERAL OTHER COHO'S TURNED BUT NOT CAPTURED.

Name of Observer (please print) ED WEISS / MIKE WEECHMER

Date: 7/13/93 Signature: Edward W. Weiss

Address: ADFG HABITAT DIVISION
ANCHORAGE AK

ALASKA DEPT. OF FISH & GAME
AUG 17 1993
REGION II
HABITAT AND RESTORATION DIVISION

Signature of Area Biologist: _____

Rev. 12/91

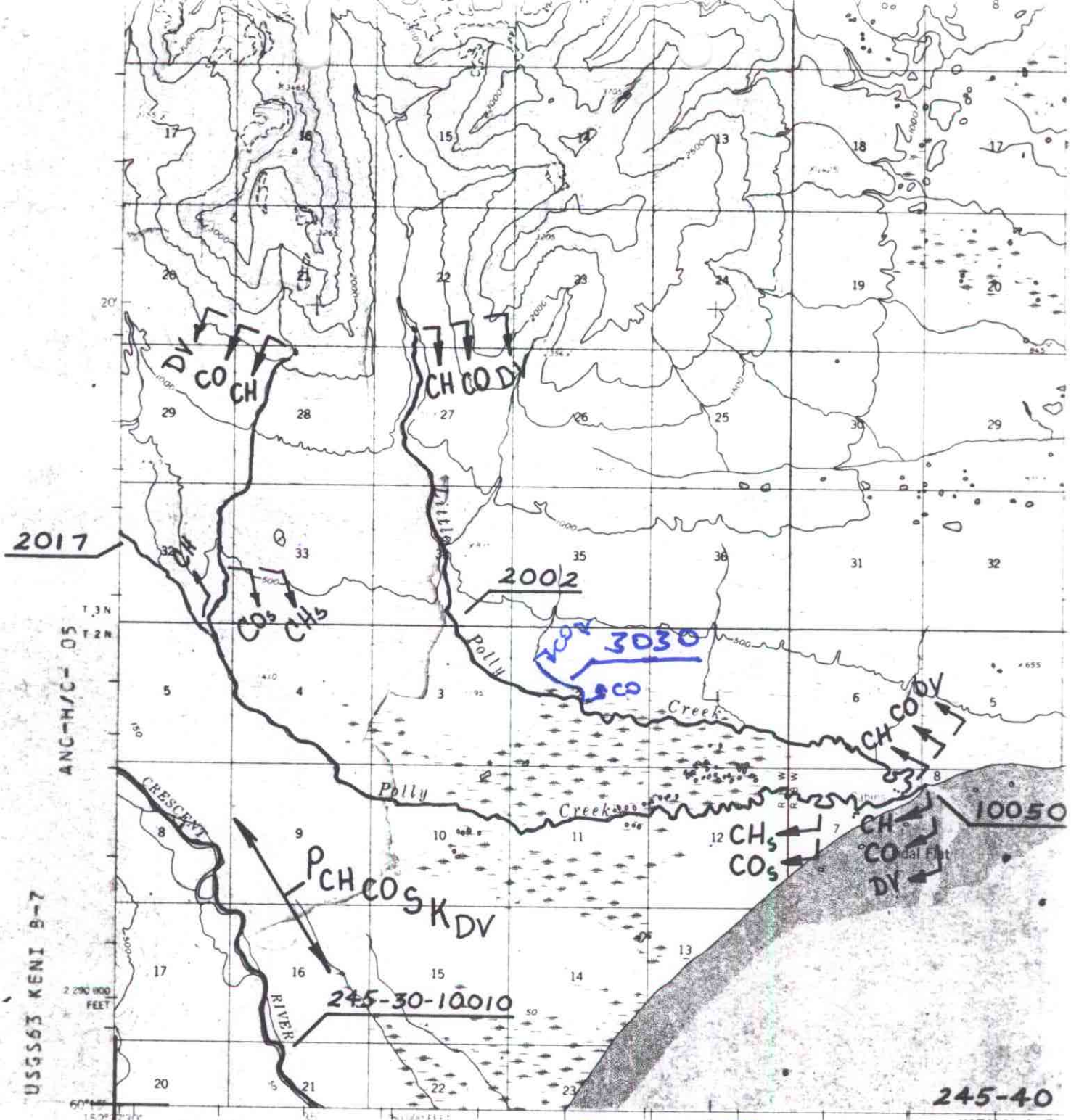

Mapped, edited, and published by the Geological Survey

Control by USGS and USC&GS

Topography by photogrammetric methods from aerial photographs taken 1954. field annotated 1958. Map not field checked

Selected hydrographic data compiled from USC&GS Chart 8553 (1960). This information is not intended for navigational purposes

Universal Transverse Mercator projection. 1927 North American datum 10,000 foot grid based on Alaska coordinate system, zone 5 1000 meter Universal Transverse Mercator grid ticks, zone 5, shown in blue

Gray land lines represent unsurveyed and unmarked locations predetermined by the Bureau of Land Management Folio S 12, Seward Meridian

Swamps, as portrayed, indicate only the wetter areas, usually of low relief, as interpreted from aerial photographs

SCALE 1:63,360

TRUE NORTH
MAGNETIC NORTH
24°
APPROXIMATE MEAN DECLINATION, 1958

CONTOUR INTERVAL 100
DOTTED LINES REPRESENT 50 FOOT
DATUM IS MEAN SEA LEVE
DEPTH CURVES AND SOUNDINGS IN FEET. DATUM IS
SHORELINE SHOWN REPRESENTS THE APPROXIMATE L
THE MEAN RANGE OF TIDE IS APPROXIMA

FOR SALE BY U. S. GEOLOGI
FAIRBANKS, ALASKA 99701, DENVER, COLORADO 8
A FOLDER DESCRIBING TOPOGRAPHIC MAPS AND SY

LEGEND

S Sockeye Salmon
K King Salmon
CO Coho Salmon
P Pink Salmon

Subscript
s - Known Spawning
r - Rearing

COMP. DRC
DRAWN CB

PROJ. TITLE
ANADROMOU

FISH HABITAT SURVEY FORM

Rev. 6/26/93

STATION NO: 1-A-11 DATE: 6/30/93 TIME: 1930

OBSERVERS: MW, EW TEAM: (A) B STREAM NO: _____

WEATHER: CLEAR, (PRT. CLDY), CLOUDY

STREAM STAGE: HIGH, (MEDIUM), LOW

PRECIP:
TODAY DRIZZLE
YESTERDAY SHOWERS
THIS WEEK <1"

TEMP: AIR _____ WATER 59°F GRADIENT: 0 °

WATER CLARITY: MUDDY, MURKY, (STAINED), CLEAR, TURBID

SUBSTRATE:

MUD	80
SAND	
GRAVEL	20
COBBLE	
BLDR/B-ROCK	
	100%

STREAM DIMENSIONS:
WIDTH 20'
DEPTH, LEFT BANK 0'
DEPTH, RIGHT BANK 0'
DEPTH, MID-CHANNEL 1'
VELOCITY: (None) Slow Medium Fast

CHANNEL DIAGRAM (INCLUDE BANK & STREAM FEATURES, VEGETATION):

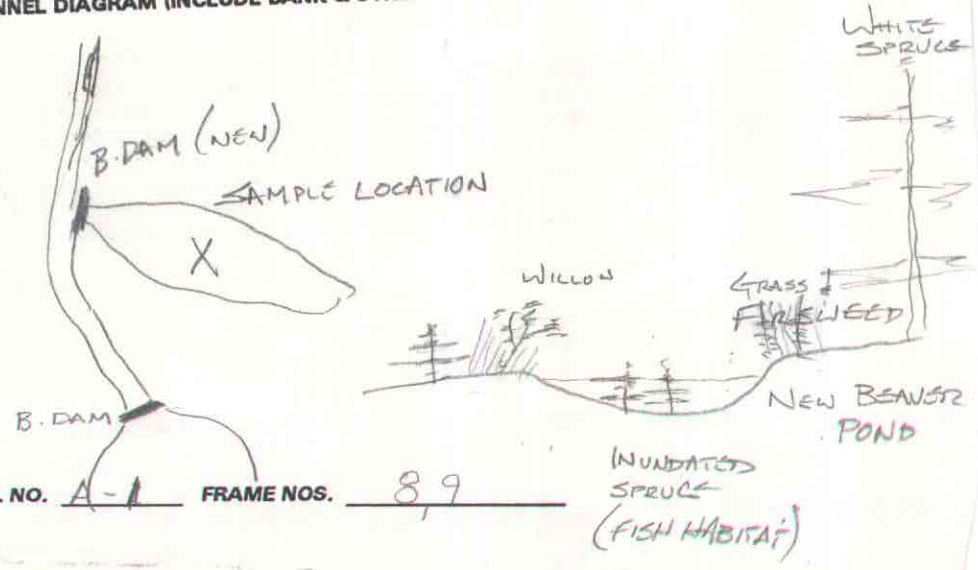

ROLL NO. A-1 FRAME NOS. 8, 9

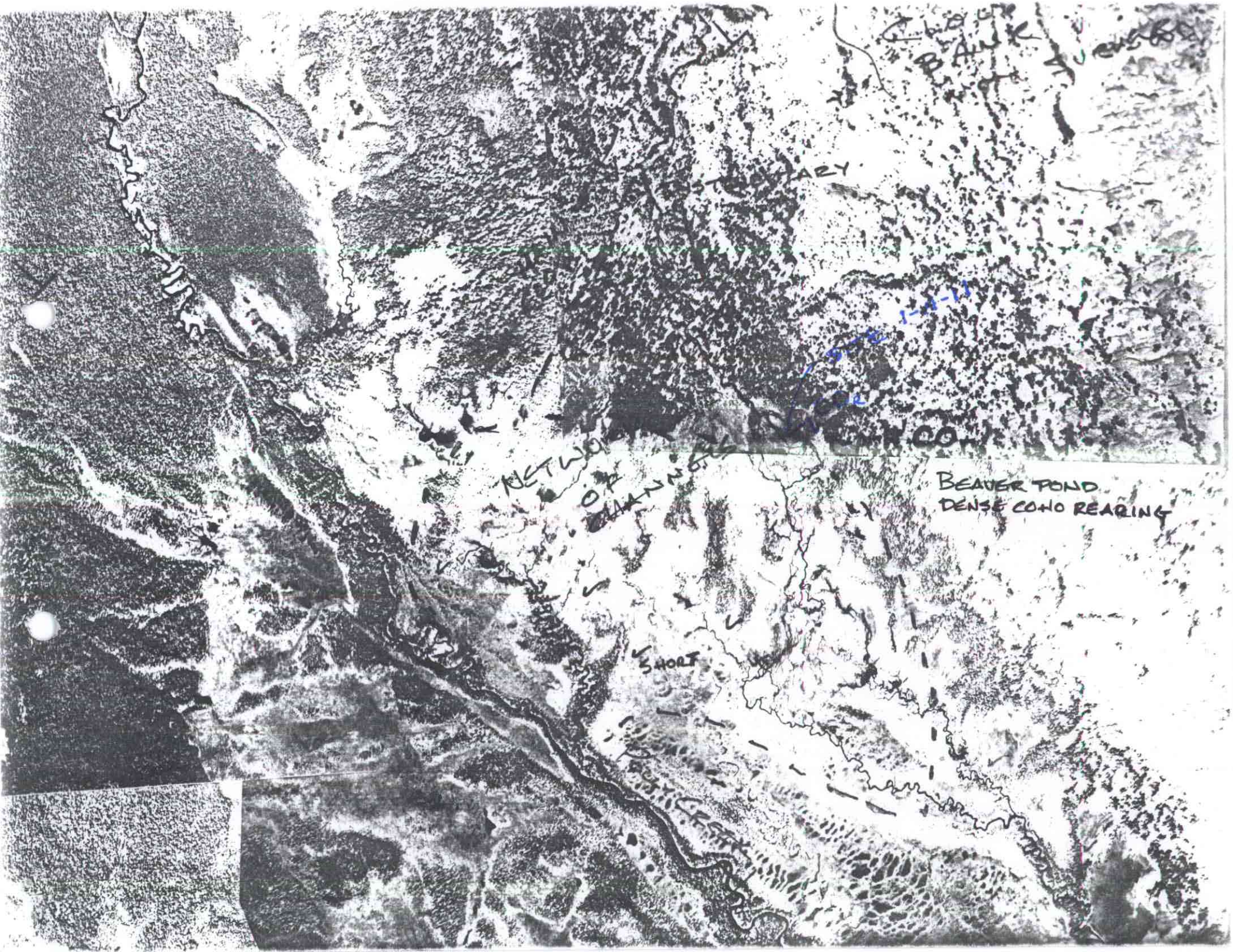
BEAVER POND
DENSE COHO REARING
SHORT