93-700

ANADROMOUS WATERS CATALOG/ATLAS CORRECTION FORM

CORRECTION TO: ATLAS X CATALOG X

REGION: S.C.

MAP: ANCHORAGE A-8

WATERWAY NUMBER: 247-60-10340-2018-3005

DESCRIBE CHANGE(S): REDRAFT PORTIONS OF STREAM AS NOTED ON ATTACHED AERIAL PHOTO & U.S.G.S. QUAD MAP.

CHANGE REQUESTED BY: LANCE TRASKY / Ed Weiss 11/2/92 DATE

DRAFTED BY: L. Irone 12/29/92 DATE

REVISION CODE: C-5

** ATTACH THIS FORM TO EXISTING NOMINATION FORM IN FILE **

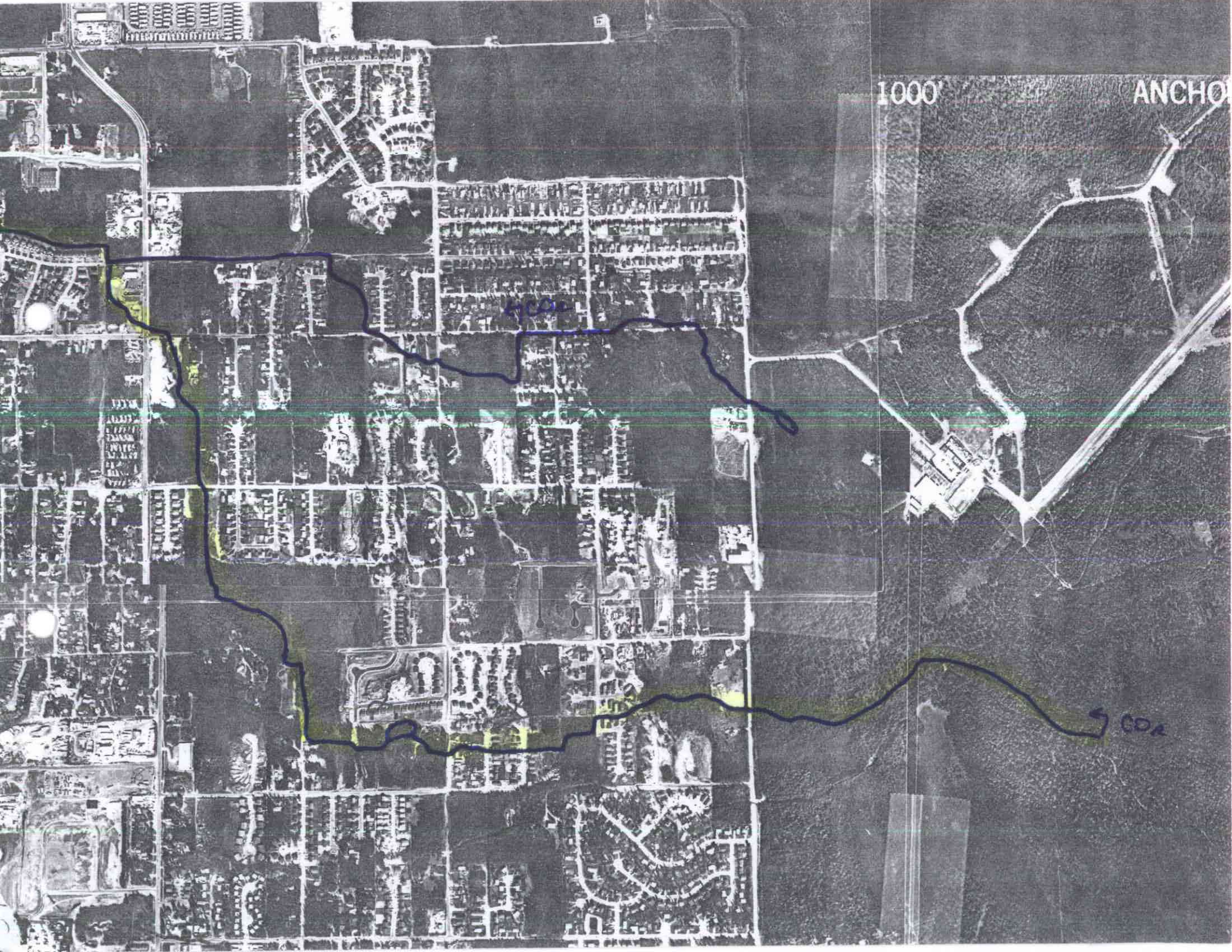
1000'
ANCHO
HCOR
COR

REDRAFT
3.005 AS
SHOWN

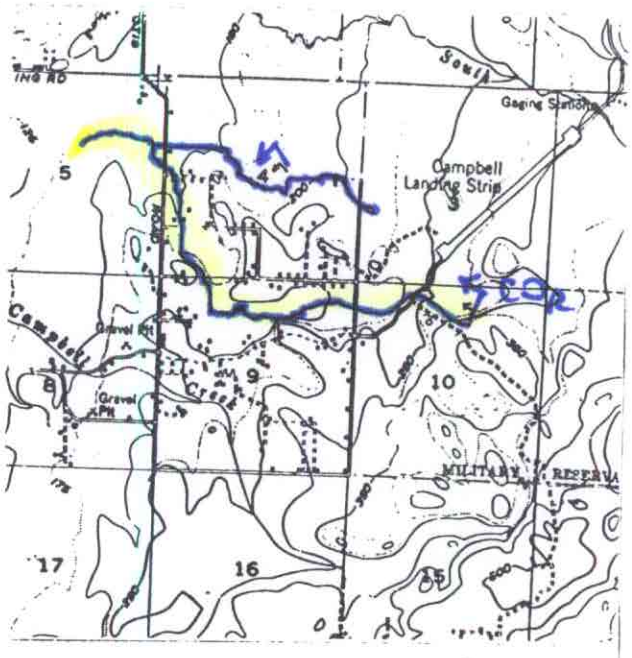

MEMORANDUM (Brief Communications)

State of Alaska

TO:	Name: Ed	Dept./Div./Sect.: R2		Mail Stop:
FROM:	Name: Lane	Dept./Div./Sect.: R2	Phone:	Mail Stop:
SUBJ:			Date: 5/18/92	

There is a drafting error for the North fork of Campbell Creek. We need to straighten this out. I draw a rough sketch of the drainage that approximates their location. Our map appears to be incorrect.

02-001C (Rev. 8/85)
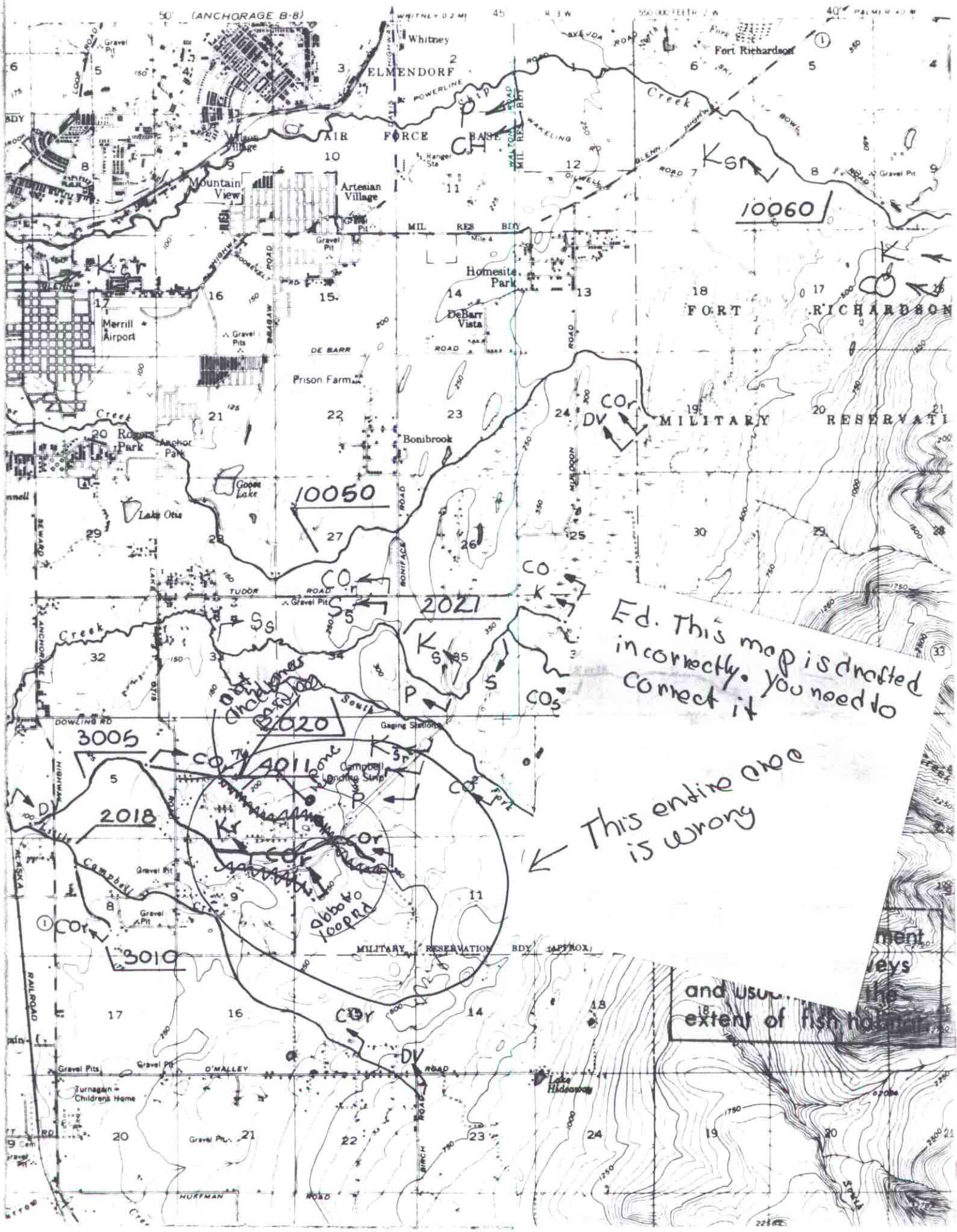
ANCHORAGE A-8 QUADRA
ALASKA
1:63360 SERIES (TOPOGRAPH