State of Alaska
Department of Fish and Gam
Nomination for Waters
Important to Anadromous Fish

AWC Volume SE (SC) SW W AR IN USGS Quad Valdez A-4

Anadromous Water Catalog Number of Waterway 212-20-10080-2159-3126

Name of Waterway _____ USGS name ____ Local name ____

Addition ✓ Deletion ____ Correction ____ Backup Information ____

For Office Use

Nomination # 93 380	[signature] Regional Supervisor — 12/16/92 Date
Revision Year: '93	[signature] — 12/16/92
Revision to: Atlas ____ Catalog ____ Both X	L. Drone — 12/23/92
Revision Code: A-2	Drafted — Date

OBSERVATION INFORMATION

Species	Date(s) Observed	Spawning	Rearing	Migration	Anadromous
Coho Salmon	8/26/92		✓ Observed many		✓ Sampled 9 Fish 34-75mm

Provide any clarifying information, including number of fish observed, location of fish survey data, etc. Attach a copy of the fish survey data, if available. Attach a copy of a map showing location of mouth and upper points of each species, specific stream reaches identified for spawning or rearing, locations of barriers, such as falls.

Comments: Site 2-B-2
Stream 3040 is a very short stream which drops sharply into the Tasnuna channel. By helicopter we landed right next to the stream and shocked approx. 50 to 75 feet. We immediately found Coho juveniles in the narrow braided streams which were only 4-10 ft wide in most places. We saw many more juveniles than we sampled. 9 were measured in the 35-75 mm range.

Name of Observer (please print) Dennis Grath + Patrick Houghton

Date: 12/08/92 Signature: Patrick A. Houghton

Address: _____

HABITAT/REGION II

ALASKA DEPT. OF FISH & GAME
DEC 15 1992
REGION II
HABITAT DIVISION

Signature of Area Biologist: _____

Rev. 12/91

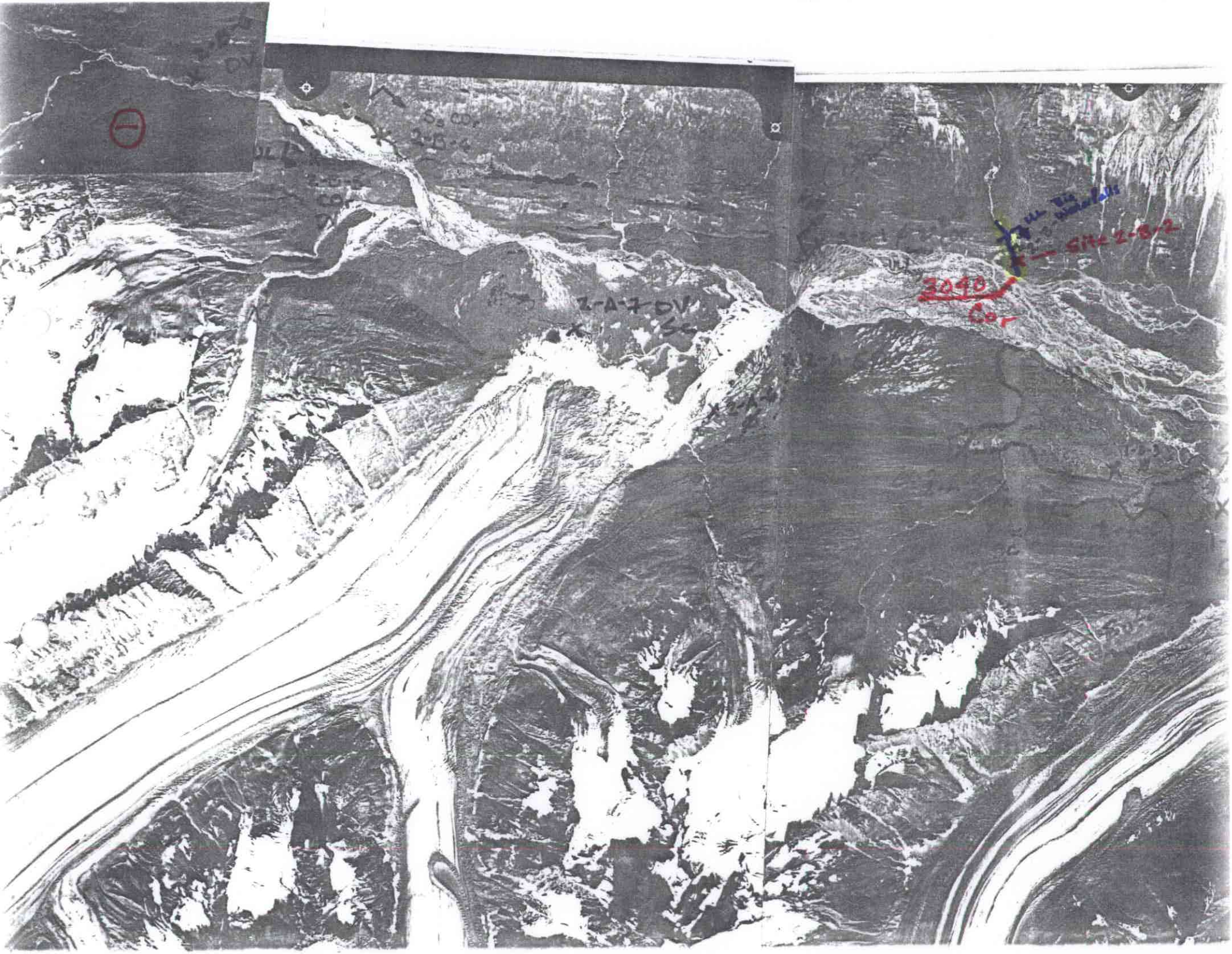
Site 2-B-2
3040
Cor
2-A-7 DV
Sc

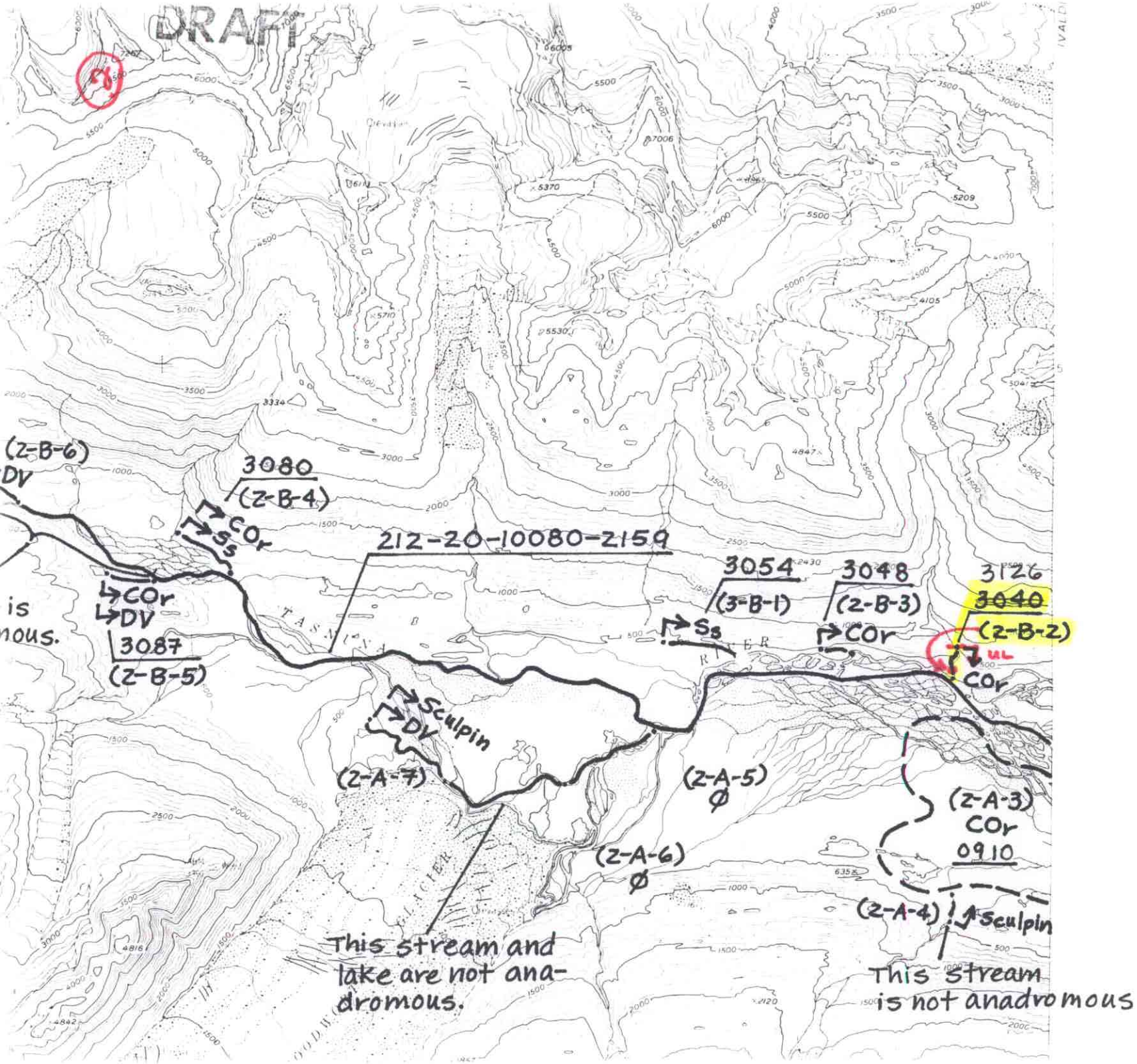
DRAFT
(Z-B-6)
DV
is
nous.
3080
(Z-B-4)
COr
Ss
212-20-10080-2159
COr
DV
3087
(Z-B-5)
3054
(3-B-1)
Ss
3048
(2-B-3)
COr
3126
3040
(Z-B-2)
UL
COr
Sculpin
DV
(Z-A-7)
(Z-A-5)
Ø
(Z-A-6)
Ø
(Z-A-3)
COr
0910
(Z-A-4)
Sculpin
This stream and lake are not anadromous.
This stream is not anadromous

COPPER RIVER FISH HABITAT SURVEY

Rev. 8/23/92

STATION NO: 2-B-2 DATE: 8/26/92 TIME: 1215

OBSERVERS: DG+PH TEAM: A (B) STREAM NO: _____

WEATHER:	STREAM STAGE:	PRECIP:	
CLEAR	HIGH	TODAY	.5"
PRT. CLDY.	(MEDIUM)	YESTERDAY	2.5"
(CLOUDY)	LOW	THIS WEEK	3-5"

TEMP: AIR 047° F WATER ___ GRADIENT: ____°

WATER CLARITY:	SUBSTRATE:		STREAM DIMENSIONS:	
MUDDY	MUD	___	WIDTH	4-10'
(MURKY)	SAND	___	DEPTH, LEFT BANK	.5'
STAINED	(GRAVEL)	95%	DEPTH, RIGHT BANK	.5'
(CLEAR)	(COBBLE)	5%	DEPTH, MID-CHANNEL	.5 to 1'
(TURBID)	BLDR/B-ROCK	___ 100 %	VELOCITY: None Slow (Medium) Fast	

CHANNEL DIAGRAM (INCLUDE BANK & STREAM FEATURES, VEGETATION):

Braided Stream Bed below Falls

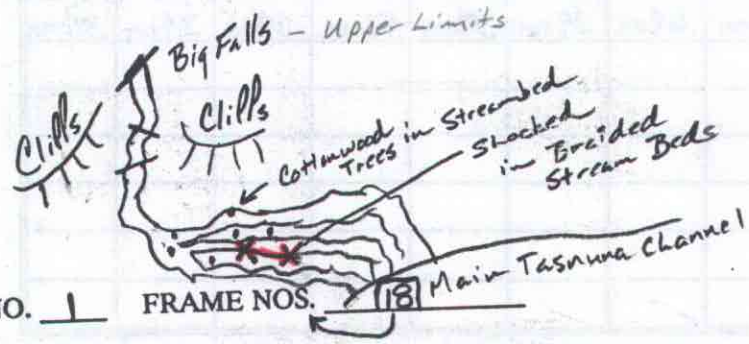

ROLL NO. 1 FRAME NOS. 18