State of Alaska
Department of Fish and Game
Nomination for Waters
Important to Anadromous Fi

AWC Volume SE (SC) SW W AR IN USGS Quad Cordova D-3, Valdez A-3

Anadromous Water Catalog Number of Waterway 212-20-10080-2159-3006

Name of Waterway _____ USGS name ____ Local name ____

Addition ✓ Deletion ____ Correction ____ Backup Information ____

For Office Use

Nomination # 93 365	Regional Supervisor _____ Date _____
Revision Year: _____	
Revision to: Atlas ____ Catalog ____ Both X	Ed Weiss 12/16/92
Revision Code: A-2	D. Crone 12/23/92 Drafted Date

OBSERVATION INFORMATION

Species	Date(s) Observed	Spawning	Rearing	Migration	Anadromous
Coho Salmon	8/27/92		✓ Counted 127 Fish		✓ Counted 127 Fish
Arctic Grayling	8/27/92			✓ observed one fish	
River Sucker	8/27/92			✓ saw one fish	

Provide any clarifying information, including number of fish observed, location of fish survey data, etc. Attach a copy of the fish survey data, if available. Attach a copy of a map showing location of mouth and upper points of each species, specific stream reaches identified for spawning or rearing, locations of barriers, such as falls.

Comments: Site 3-A-6
Stream 3006 is a third order slough which empties into the Tasnuna River approx 1/4 of a mile above the Tasnuna mouth where the Tasnuna drains into the Copper. At one time 3006 was a side channel of the Copper River but over time the river course has changed and deposition has in effect made 3006 a stream or slough which drains into the Tasnuna. 3006 was sampled at Site 3-A-6

Name of Observer (please print) (Cevin Gilliland + Dennis Gnath)

Date: 12/08/92 Signature: Patrick L. Houghton (Houghton)

Address: Habitat Division Region II
Anchorage

HABITAT/REGION II

Signature of Area Biologist: _____

ALASKA DEPT. OF FISH & GAME
DEC 15 1992
REGION II HABITAT DIVISION

Rev. 12/91

See ①, ②, ③ for Clarification

①



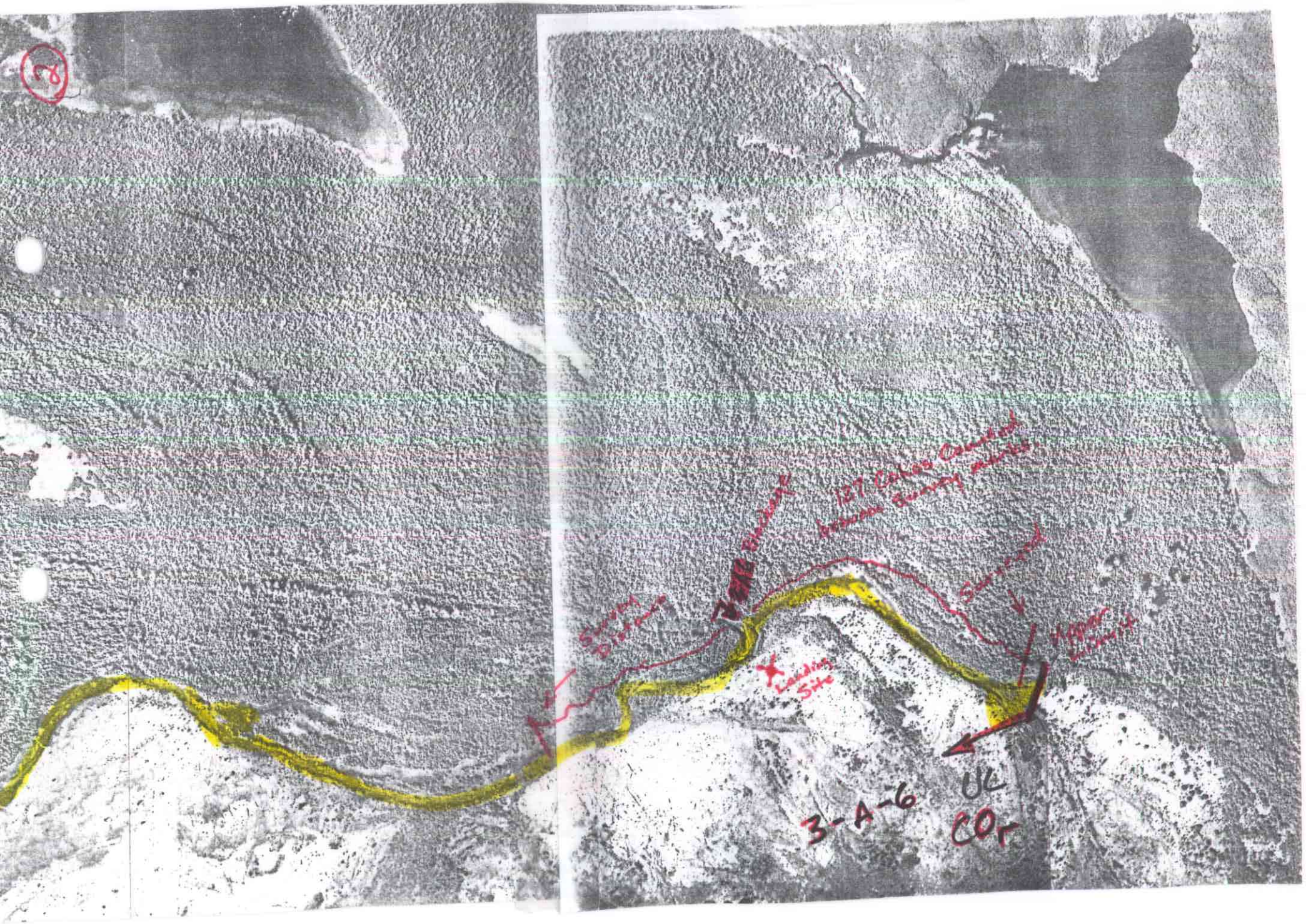

Survey Distance
Landing Site
Surveyed
Upper Limit
3-A-6
UL
COr

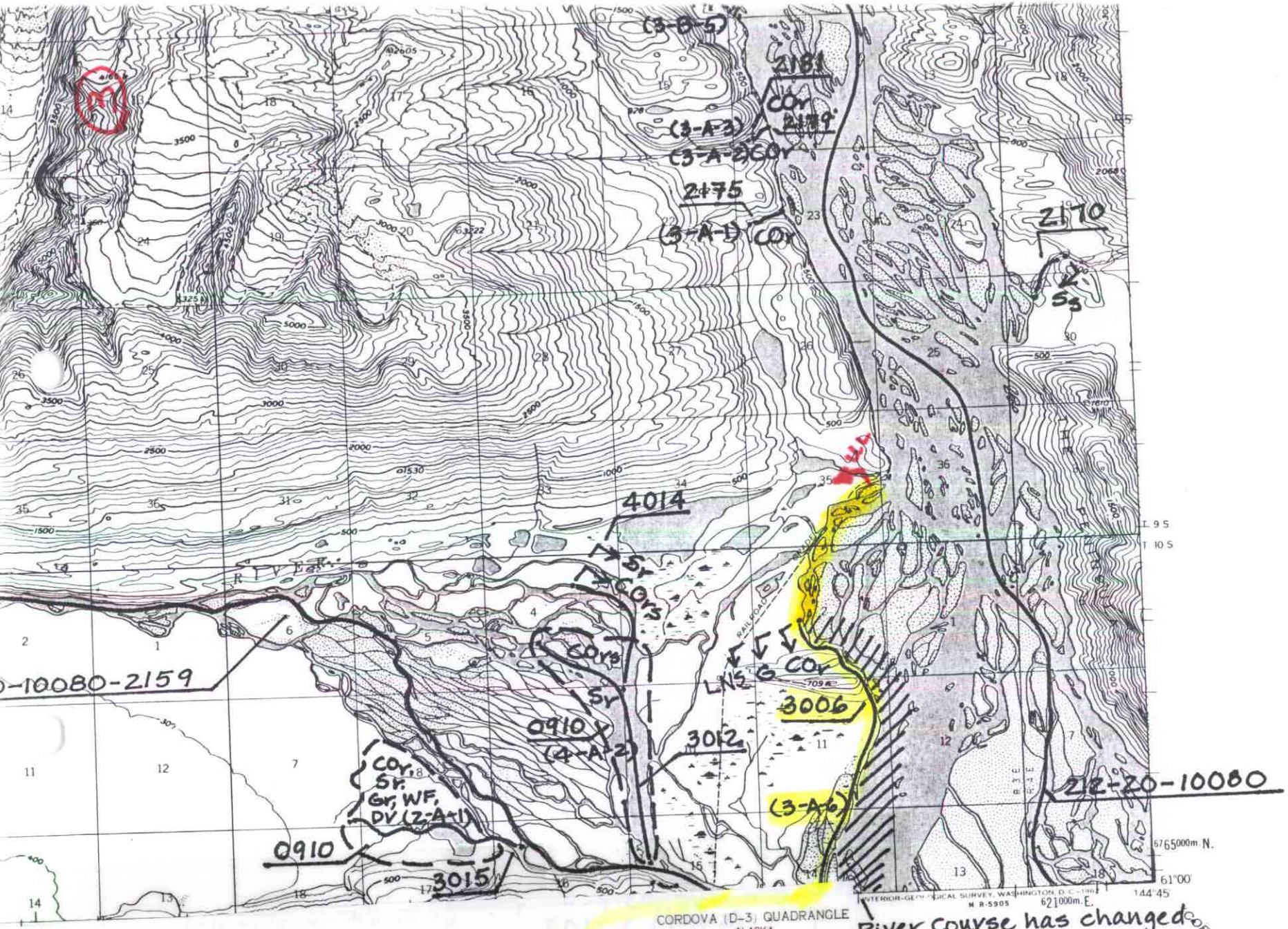

River course has changed
This part is filled in

COPPER RIVER FISH HABITAT SURVEY

Rev. 8/23/92

STATION NO: 3A6 DATE: 8/27 TIME: 1700

OBSERVERS: CG+DG TEAM: (A) B STREAM NO: _____

WEATHER:	STREAM STAGE:	PRECIP:	
CLEAR	HIGH	TODAY	_____
PRT. CLDY.	(MEDIUM)	YESTERDAY	_____
(CLOUDY)	LOW	THIS WEEK	_____

TEMP: AIR _ _ _ WATER _ _ _ GRADIENT: ____°

WATER CLARITY:	SUBSTRATE:		STREAM DIMENSIONS:
MUDDY	(MUD)	40	WIDTH 18ft
MURKY	~~SAND~~	40	DEPTH, LEFT BANK 2ft
STAINED	~~GRAVEL~~	20	DEPTH, RIGHT BANK 2.5ft
(CLEAR)	COBBLE	___	DEPTH, MID-CHANNEL 2ft
TURBID	BLDR/B-ROCK	___ 100 %	VELOCITY: None (Slow) Medium Fast

CHANNEL DIAGRAM (INCLUDE BANK & STREAM FEATURES, VEGETATION):

ROLL NO. 2 FRAME NOS. 11, 12, 13