State of Alaska
Department of Fish and Game
Nomination for Waters
Important to Anadromous Fish

AWC Volume SE (SC) SW W AR IN USGS Quad Cordova C-2

Anadromous Water Catalog Number of Waterway 212-20-10080-2065-3040 3rd order stream

Name of Waterway ?? USGS name ____ Local name ____

Addition ✓ Deletion ____ Correction ____ Backup Information ____

For Office Use

Nomination # 93 094	[signature] Regional Supervisor — 10/30/92 Date
Revision Year: '93	Ed Weiss — 12/15/92
Revision to: Atlas ____ Catalog ____ Both X	R Drone — 12/21/92 Drafted Date
Revision Code: A-2	

OBSERVATION INFORMATION

Species	Date(s) Observed	Spawning	Rearing	Migration	Anadromous
Coho Salmon	8/28/92		5 sampled many observed		✓
King Salmon	8/28/92		2 sampled many observed		✓

Provide any clarifying information, including number of fish observed, location of fish survey data, etc. Attach a copy of the fish survey data, if available. Attach a copy of a map showing location of mouth and upper points of each species, specific stream reaches identified for spawning or rearing, locations of barriers, such as falls.

Comments: Site 4-A-4

Site 4-A-4 is actually a 3rd order stream of System 2065 We electro shocked 150 feet of this stream and walked approx 1/2 mile of it. Prodigous amounts of both species of fish were observed swimming up and down it. We sampled a few fish to get some representative sizes.

Name of Observer (please print) Dennis Groth + Pat Houghton

Date: 10/13/92 Signature: [signature]

Address: State of Alaska DEPARTMENT OF FISH & GAME 333 Raspberry Rd. Anchorage, AK 99518-1599

ALASKA DEPT. OF FISH & GAME
OCT 13 1992
REGION II HABITAT DIVISION

Signature of Area Biologist: ____

Rev. 12/91

CR# # 2 (Million # Br. to Tiekel (

ZH TO

NATH TO

2

UNITED STATES
DEPARTMENT OF THE INTERIOR
GEOLOGICAL SURVEY

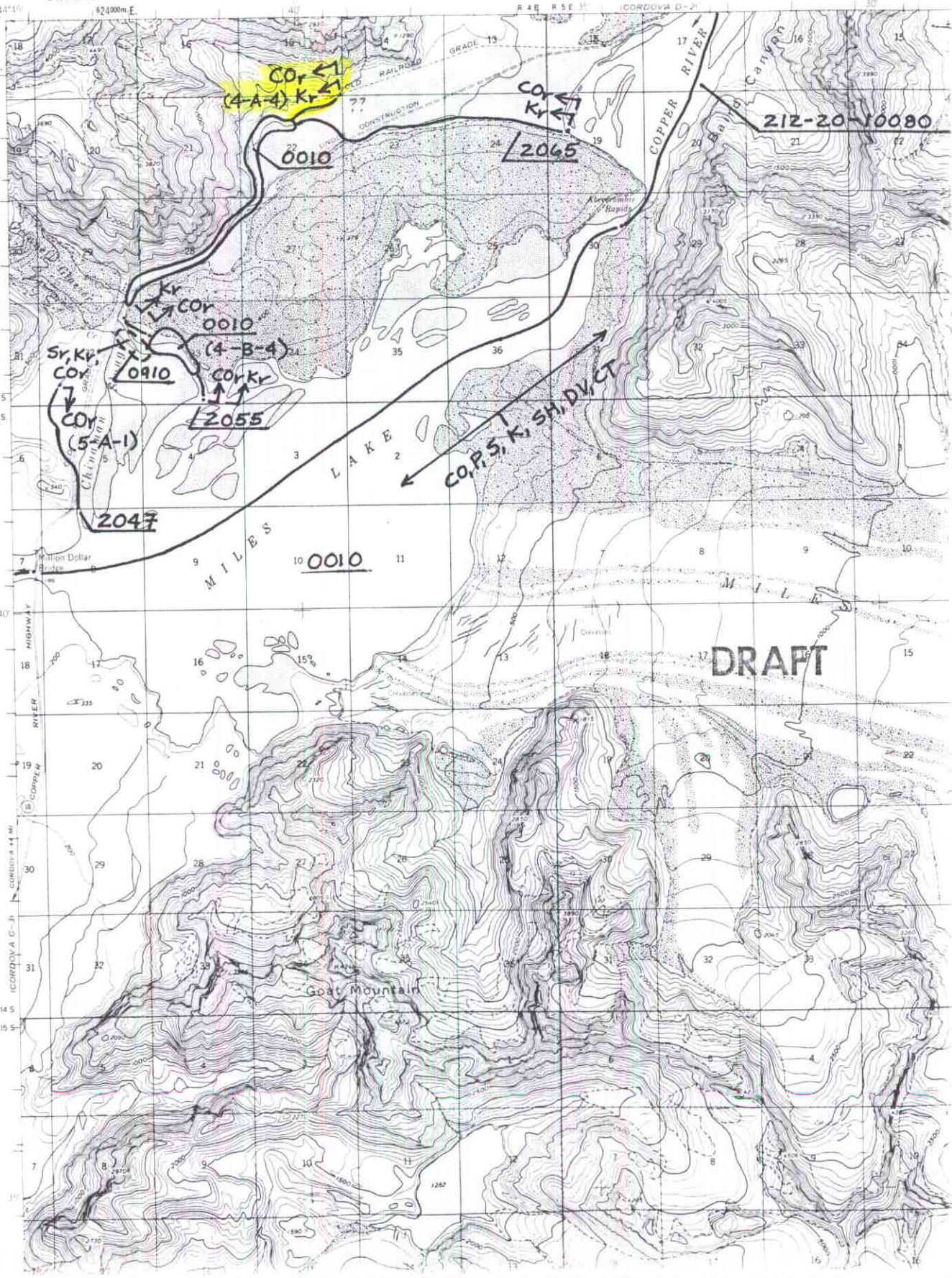


9 COPPER R. HWY.
1" = 50
N
2
Landing Site 4-A-4
walked This section
Electroshocked Here
Landing Site 4-A-4

COPPER RIVER FISH HABITAT SURVEY

Rev. 8/23/92

STATION NO: 4-A-4 DATE: 8/28/92 TIME: 1440

OBSERVERS: DG + PH TEAM: (A) B STREAM NO: _____

WEATHER:	STREAM STAGE:	PRECIP:	
CLEAR	HIGH	TODAY	0
PRT. CLDY.	MEDIUM	YESTERDAY	0
(CLOUDY)	(LOW)	THIS WEEK	?

TEMP: AIR ___ WATER ___ GRADIENT: ____°

WATER CLARITY:	SUBSTRATE:		STREAM DIMENSIONS:
MUDDY	(MUD)	100%	WIDTH 3-6'
MURKY	SAND	___	DEPTH, LEFT BANK 2'-2.5'
STAINED	GRAVEL	___	DEPTH, RIGHT BANK 2'-2.5'
(CLEAR)	COBBLE	___	DEPTH, MID-CHANNEL 3'
TURBID	BLDR/B-ROCK	___ 100 %	VELOCITY: None (Slow) Medium Fast

CHANNEL DIAGRAM (INCLUDE BANK & STREAM FEATURES, VEGETATION):

As in other similar sites seen in last two days scores of small rearing salmon + smolt seen in these areas.



ROLL NO. ____ FRAME NOS. _____