State of Alaska
Department of Fish and Game
Nomination for Waters
Important to Anadromous Fish

1992
Year of Revision

ALASKA DEPT. OF
FISH & GAME

NOV 01 1991

REGION II
HABITAT DIVISION

Anadromous Water Catalog Volume _____

USGS Quad Blying Sound D1 & D2

Name of Waterway _____

Anadromous Water Catalog Number of Waterway 227-30-17790-2032-3004-4011

Change to _____ Atlas

_____ Catalog

X Both

Addition X

Deletion _____

Correction _____

Name addition:

USGS name _____

Local name _____

For Office Use

Nomination # 92 152

Regional Supervisor — Date 12/4/91

Drafted — Date

Species	Date(s) Observed	Spawning	Rearing	Migration
Pink Salmon	9/9/91	X		X
Coho Salmon	9/9/91		X	X

Comments: Provide any clarifying information, including number of fish observed, location of fish survey data, etc.

Upper 1/3 mile of stream walked. One live, one dead pink observed at station # 903.0. Three coho juveniles shocked at station # 903.1.

Attach a copy of a map showing location of mouth and upper points of each species, specific stream reaches identified for spawning or rearing, locations of barriers, such as falls. Attach a copy of the fish survey data, if available.

Name of Observer (please print) Kimbal A. Sundberg

Date: 10/29/91 Signature: [signature]

Address: ADF&G Habitat Division
Anchorage

Signature of Area Biologist: _____

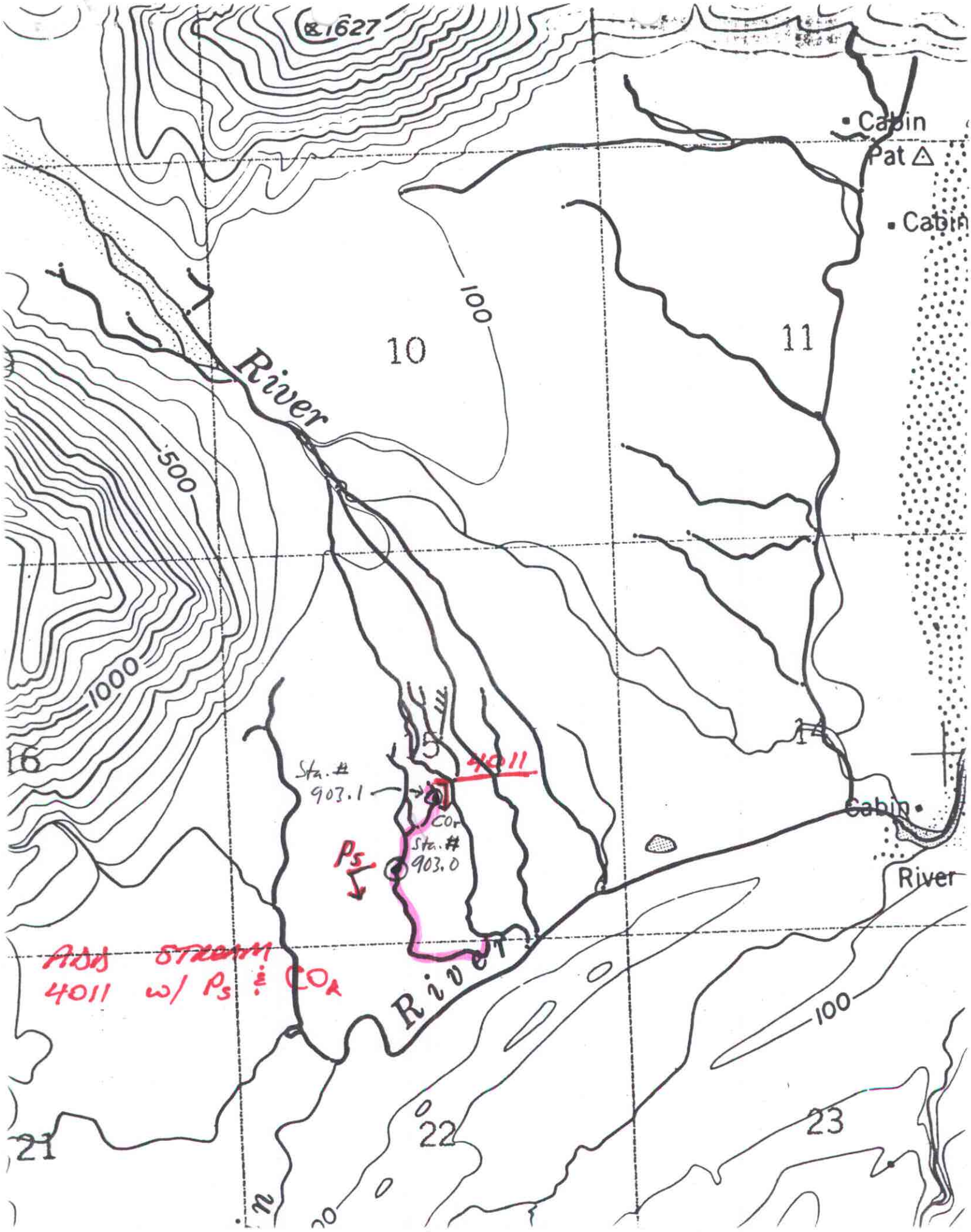
1627
Cabin
Pat
Cabin
100
10
11
River
500
1000
16
15
14
Sta. #
903.1
4011
Cor
Sta. #
903.0
Ps
Cabin
River
ADD STREAM
4011 w/ Ps & COR
River
100
21
22
23

FISH HABITAT SURVEY

Rev. 9/6/91

DATE: 9 / September / 1991 TIME: 1526 PLACE: MONTAGUE I.

OBSERVERS: KS, CE RJ TEAM: (A) B WATERSHED NO: _____

STREAM NO: _____ STATION NO: 0903.0

WEATHER:	STREAM STAGE:	PRECIP:	
CLEAR	(HIGH)	TODAY	Mod
PRT. CLDY.	MEDIUM	YESTERDAY	Avg
CLOUDY	LOW	THIS WEEK	Avg

LAT: 59 • 54.75 N LONG: 147 • 32.40 W

TEMP °F: AIR 52 WATER 44 GRADIENT: ____ ° STREAM TYPE: (A) B C ?

WATER CLARITY:	HABITAT QUALITY: POOR=1...EXCELLENT=5		SUBSTRATE:	
MUDDY	SPAWNING	2	MUD	10
(MURKY) Not milky	REARING	4	SAND	60
STAINED	MIGRATION	5	GRAVEL	30
CLEAR			COBBLE	___
			BLDR/B-ROCK	___
				100 %

CHANNEL DIAGRAM (INCLUDE BANK & STREAM FEATURES, VEGETATION):



FISH HABITAT SURVEY

Rev. 9/6/91

DATE: 9 / September / 1991 TIME: 1734 PLACE: MONTAGUE I.

OBSERVERS: KS CE RJ TEAM: (A) B WATERSHED NO: _____

STREAM NO: _____ STATION NO: 0903.1

WEATHER:	STREAM STAGE:	PRECIP:	
CLEAR	(HIGH)	TODAY	Med
PRT. CLDY.	MEDIUM	YESTERDAY	Hvy
(CLOUDY)	LOW	THIS WEEK	Hvy

LAT: __ __ ° __ __ . __ __ N LONG: 147 ° __ __ . __ __ W

TEMP °F: AIR 56 WATER 50 GRADIENT: ____ ° STREAM TYPE: (A) B C ?

WATER CLARITY:	HABITAT QUALITY: POOR=1...EXCELLENT=5		SUBSTRATE:	
MUDDY	SPAWNING	1	MUD	50
MURKY	REARING	4	SAND	50
(STAINED)	MIGRATION	2	GRAVEL	___
(CLEAR)			COBBLE	___
			BLDR/B-ROCK	___
				100 %

CHANNEL DIAGRAM (INCLUDE BANK & STREAM FEATURES, VEGETATION): upstream