State of Alaska
Department of Fish and Game
Nomination for Waters
Important to Anadromous Fish

Year of Revision

ALASKA DEPT. OF
FISH & GAME

NOV 01 1991

REGION II
HABITAT DIVISION

Anadromous Water Catalog Volume _____

USGS Quad Blying Sound D1 & D2

Name of Waterway _____

Anadromous Water Catalog Number of Waterway 227-30-17790-2042-3010-4040

Change to _____ Atlas

_____ Catalog

X Both

Addition X

Deletion _____

Correction _____

Name addition:

USGS name _____

Local name _____

For Office Use

Nomination # 92 100

Regional Supervisor — Date 12/4/91

Ed Weiss — 3/6/92

Drafted — Date 3/3/92

Species	Date(s) Observed	Spawning	Rearing	Migration
Pink Salmon	9/9/91	X		X
Coho Salmon	9/9/91		X	X

Comments: Provide any clarifying information, including number of fish observed, location of fish survey data, etc.

Upper 1/10 mile walked. Many live and dead pinks observed up to station # 0903.1 where flow disappears subsurface. Juvenile coho shocked at station # 0907.1 - suitable coho rearing habitat up to station #0903.1

Attach a copy of a map showing location of mouth and upper points of each species, specific stream reaches identified for spawning or rearing, locations of barriers, such as falls. Attach a copy of the fish survey data, if available.

Name of Observer (please print) Kimberl A. Sundberg

Date: _____ Signature: Kimberl A. Sundberg

Address: ADF&G Habitat Division
Anchorage

Signature of Area Biologist: _____

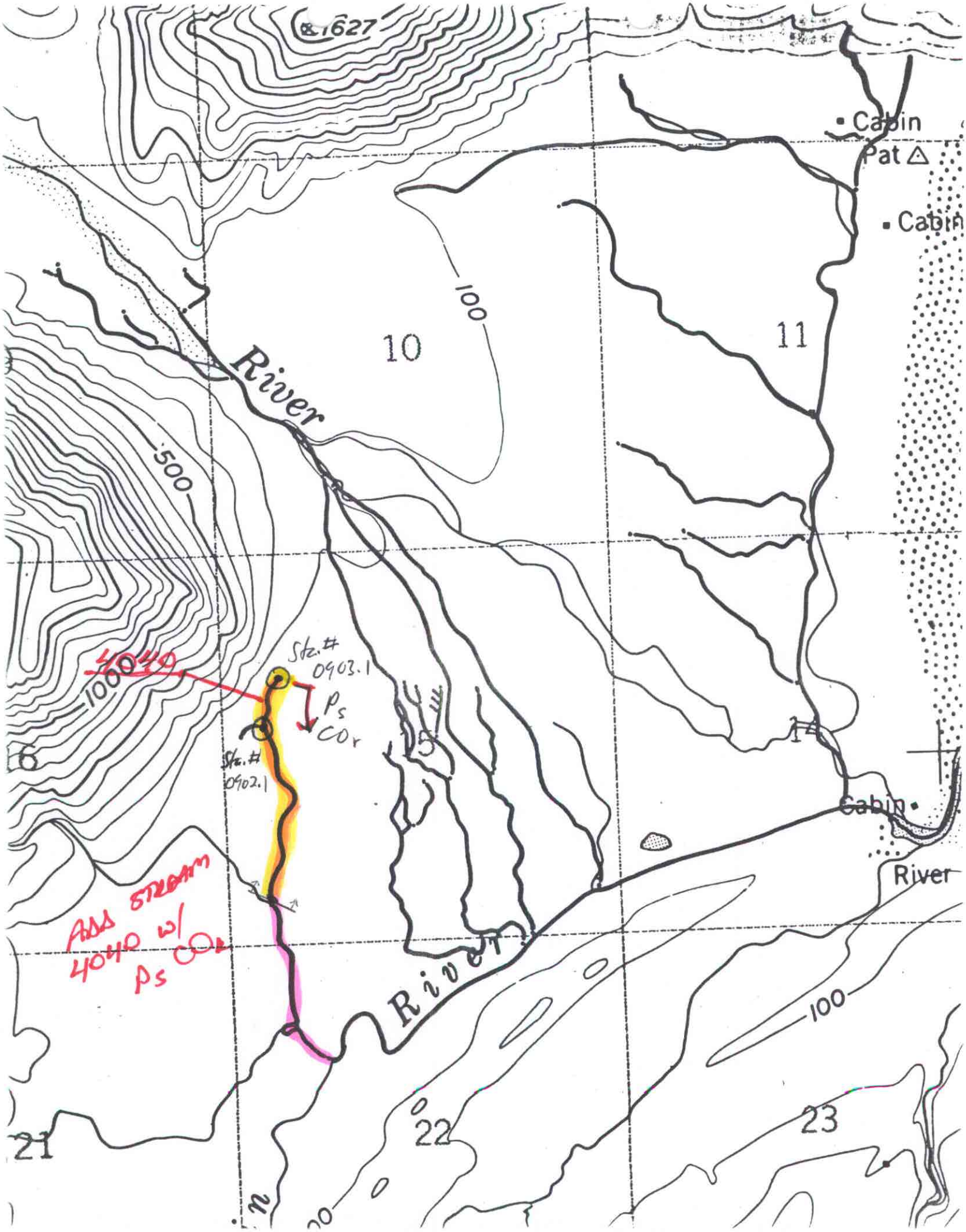
1627
Cabin
Pat
Cabin
100
10
11
River
500
4040
1000
Sta. #
0903.1
P_s
CO_r
Sta. #
0902.1
6
15
14
Cabin
River
ASS STREAM
4040 w/
P_s CO_r
River
100
21
22
23

FISH HABITAT SURVEY

Rev. 9/6/91

DATE: 09 / September / 1991 TIME: 1546 PLACE: MONTAGUE I.

OBSERVERS: EW, MW TEAM: A (B) WATERSHED NO: _____

STREAM NO: _____ STATION NO: 0903.1

WEATHER:	STREAM STAGE:	PRECIP:	
CLEAR	(HIGH)	TODAY	H
PRT. CLDY.	MEDIUM	YESTERDAY	14
(CLOUDY)	LOW	THIS WEEK	H

LAT: __ __ • __ __ . __ __ N LONG: 147 • __ __ . __ __ W

TEMP °F: AIR 13 WATER 08 GRADIENT: 2 % STREAM TYPE: (A) B C ?

WATER CLARITY:	HABITAT QUALITY: POOR=1...EXCELLENT=5		SUBSTRATE:	
MUDDY	SPAWNING	4	MUD	
(MURKY)	REARING	3	SAND	5
STAINED	MIGRATION	3	GRAVEL	90
CLEAR			COBBLE	5
			BLDR/B-ROCK	
				100 %

CHANNEL DIAGRAM (INCLUDE BANK & STREAM FEATURES, VEGETATION):

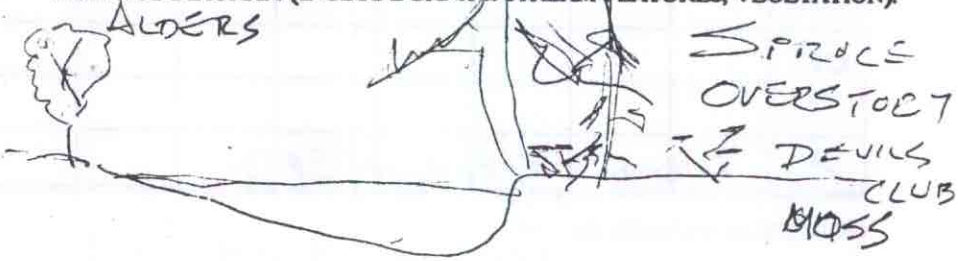

FISH HABITAT SURVEY

Rev. 9/6/91

DATE: 09 / September / 1991 TIME: 1346 PLACE: MONTAGUE I.

OBSERVERS: KS, CE TEAM: (A) B WATERSHED NO: _____

STREAM NO: _____ STATION NO: 0902.1

WEATHER: CLEAR / PRT. CLDY. / (CLOUDY)

STREAM STAGE: (HIGH) / (MEDIUM) / LOW

PRECIP: TODAY Slowly / YESTERDAY Heavy / THIS WEEK Heavy

GPS couldn't acquire in forest

LAT: __ __ • __ __ . __ __ N LONG: 147 • __ __ . __ __ W

TEMP °F: AIR 51 WATER 43 GRADIENT: ____ • STREAM TYPE: (A) B C ?

WATER CLARITY: MUDDY / (MURKY) rock flour milky / STAINED / CLEAR

HABITAT QUALITY: POOR=1...EXCELLENT=5

SPAWNING	4
REARING	5
MIGRATION	5

SUBSTRATE:

MUD	10
SAND	10
GRAVEL	40
COBBLE	40
BLDR/B-ROCK	
	100 %

CHANNEL DIAGRAM (INCLUDE BANK & STREAM FEATURES, VEGETATION):