State of Alaska
Department of Fish and Game
Nomination for Waters
Important to Anadromous Fish

1992
Year of Revision

ALASKA DEPT. O
FISH & GAME

OCT 03 1991

REGION II
HABITAT DIVISIO

Anadromous Water Catalog Volume Region II

USGS Quad Seward B-7

Name of Waterway

Anadromous Water Catalog Number of Waterway 227-20-17885

Change to _____ Atlas

_____ Catalog

X Both

Addition X

Deletion

Correction

Name addition:

USGS name

Local name

For Office Use

Nomination # 92 030

Regional Supervisor 12/22/91 Date

Ed Weiss 2/20/92

Drafted 1/16/92 Date

Species	Date(s) Observed	Spawning	Rearing	Migration
Pink Salmon	8/12/90	X		
"	8/15/90	X		
"	8/21/90	X		
"	8/30/90	X		

Comments: Provide any clarifying information, including number of fish observed, location of fish survey data, etc. Survey Info on file - Habitat Office, Anch, EVOS
8/12/90 - 50 pinks were sighted in ITZ portion of stream, 5 morts on stream banks
8/15/90 - 39 live pinks were sighted in the stream, 1 mort on banks
8/21/90 - 6-700 pinks at mouth, 111 live pinks in stream, 55 dead on banks
8/30/90 - 400 live pinks in the mouth, 50 in the stream ITZ & 150 morts
survey included mouth & ITZ areas only.

Attach a copy of a map showing location of mouth and upper points of each species, specific stream reaches identified for spawning or rearing, locations of barriers, such as falls. Attach a copy of the fish survey data, if available.

Name of Observer (please print) Rick Gustin, Tom Crowe, Aimee Weseman

Date: 9-19-91 Signature: Aimee Weseman

Address: ADF&G - Habitat Div. - Oil Spill Response
Anch, AK

Signature of Area Biologist:

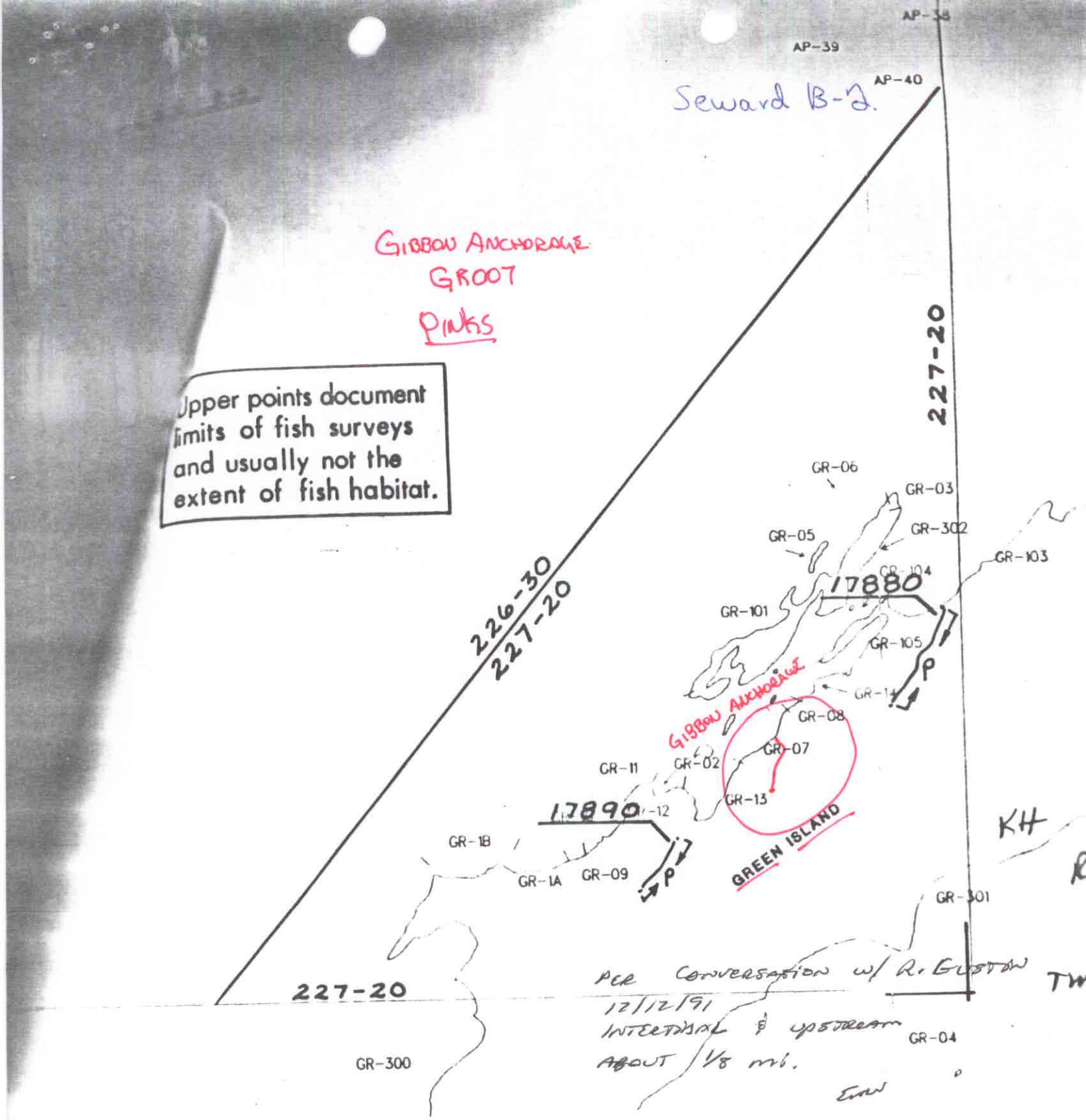

AWC63 05322 SEWD

I. TITLE

ANADROMOUS WATERS CATALOG

PWS - Habitat Div. - EVOS - Response Team
Anadromous Fish Stream Surveys 1990

GROOZA UNCATALOGED

August 15, 1990
39 live pinks in stream. One dead.

August 21, 90
6-700 pinks at mouth\55 dead\ 111 live in creek

August 30, 90
400 live pinks in the mouth, 50 in the stream ITZ, 150 dead

ANADROMOUS FISH STREAMS/OILING CONDITION
PWS

Segment # GR-07 ASC# uncatalogued Location N. Green I

Date 8/12/90 Recorder/Observer Aimee Weseman

Oil in streambed none sighted Oil on streambanks _____

Oil within 50m of mouth yes Anadromous Fish present yes

50 pinks in Intertidal portion, a school off the mouth
5 carcusses on stream banks

Description of oil and comments

remnants of tar patties on Left side of stream, facing down stream.

Rec- Re-assess in the spring

Oil Distribution Diagram

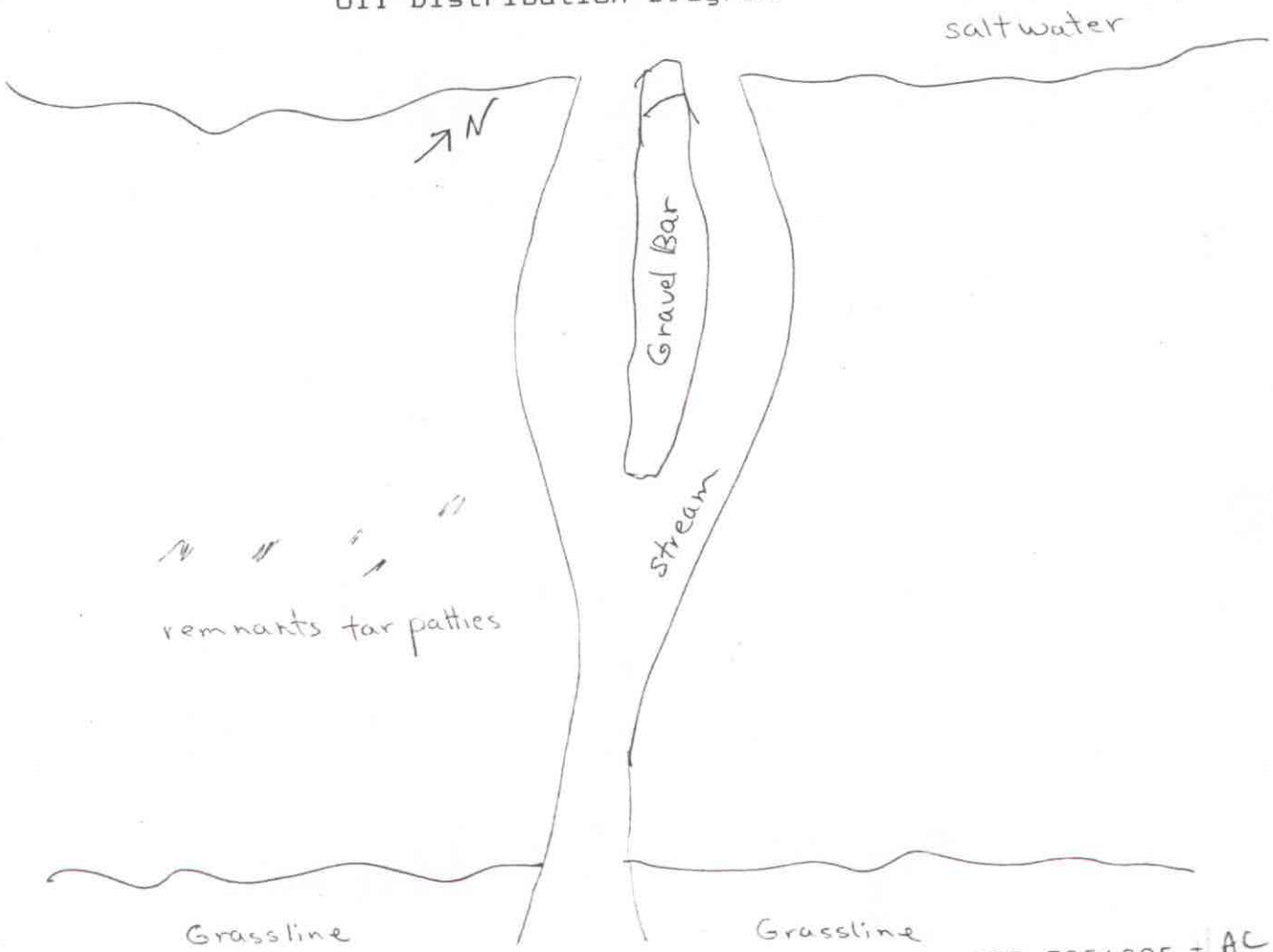

ACE 7354095 + AC

ADD STREAM
227-20-17885
w/ Ps

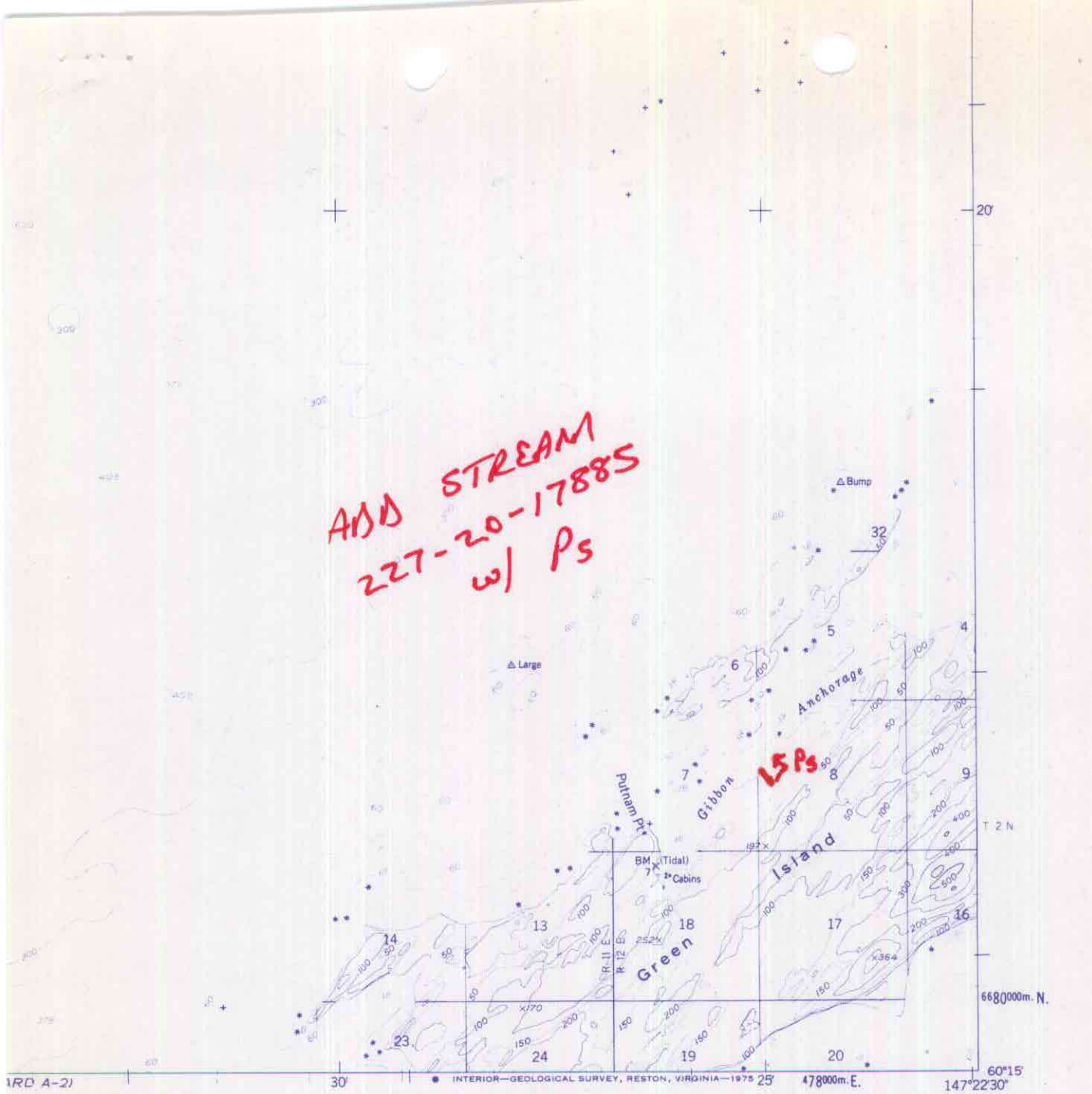

15 Ps

ARD A-2)

1:63360

2 3 4 MILES

9000 12000 15000 18000 21000 FEET

2 3 4 5 KILOMETRES

ERVAL 100 FEET
ESENT 50-FOOT CONTOURS
VERTICAL DATUM OF 1929
EET—DATUM IS MEAN LOWER LOW WATER
APPROXIMATE LINE OF MEAN HIGH WATER
TIDE IS

GEOLOGICAL SURVEY
LORADO 80225, OR RESTON, VIRGINIA 22092
PS AND SYMBOLS IS AVAILABLE ON REQUEST

ROAD CLASSIFICATION

Trails

QUADRANGLE LOCATION

SEWARD (B-2), ALASKA
N6015—W14722.5/15X22.5

1951
MINOR REVISIONS 1964