1988
Year of Revision

89-701

State of Alaska
Department of Fish and Game
Nomination for Waters
Important to Anadromous Fish

Anadromous Water Catalog Volume Southcentral

USGS Quad Seldovia C-6 & C-7

Name of Waterway Spring Creek

Anadromous Water Catalog Number of Waterway

247-50-10260-2019-~~0000~~ 3020-4008

Change to ✓ Atlas 4008-5009

✓ Catalog 4008-5009-6008

✓ Both

Addition ✓

Deletion

Correction

Name addition:

USGS name Spring Creek

Local name Same

For Office Use

Nomination #

JOA 10/28/88
Regional Supervisor Date

SRS 12/2/88

FI 11/28/88
Drafted Date

| Species | Date(s) Observed | Spawning | Rearing | Migration |
|---|---|---|---|---|
| Coho salmon | 6/1/88 | | X | |
| | | | | |
| | | | | |
| | | | | |

Comments: Provide any clarifying information, including number of fish observed, location of fish survey data, etc.

ADF&G trapped the outlet of Mr Benson's culvert through his haul road for a 7 hr period. Eight coho juveniles were captured ranging in age from 3.2 centimeters to 8.5 centimeters in length

Attach a copy of a map showing location of mouth and upper points of each species, specific stream reaches identified for spawning or rearing, locations of barriers, such as falls. Attach a copy of the fish survey data, if available.

Name of Observer (please print) Gary S. Liepitz

Date: 6/2/88 Signature: Gary S Liepitz

Address: ADF&G
333 Raspberry Rd Anch. Ak. 99518

Signature of Area Biologist:

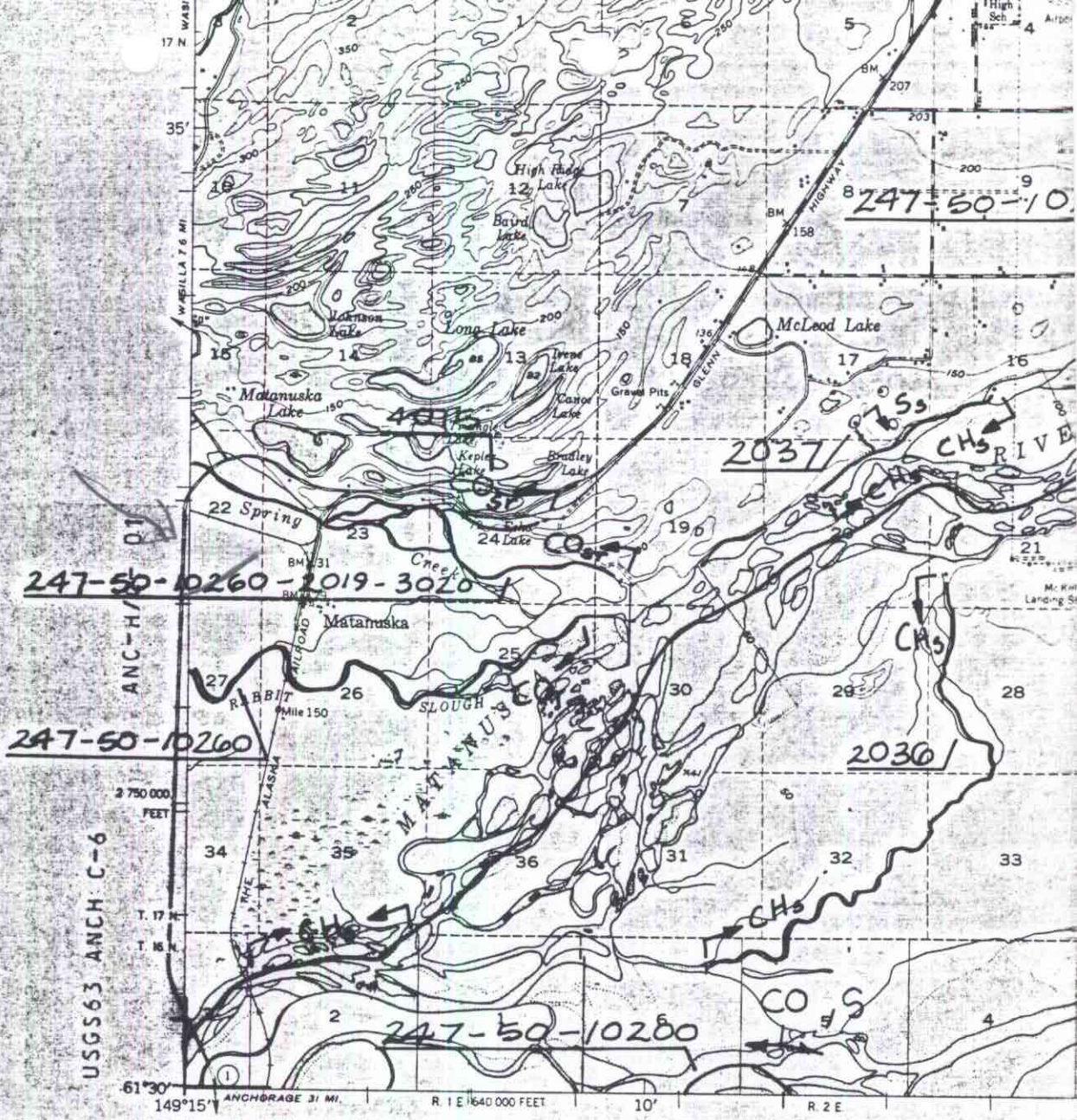


Mapped, edited, and published by the Geological Survey

Control by USGS, USC&GS and USCE

Topography by photogrammetric methods from aerial photographs taken 1949, field annotated 1951. Map not field checked

Universal Transverse Mercator projection, 1927 North American datum
10,000-foot grid based on Alaska coordinate system, zone 4
1000-meter Universal Transverse Mercator grid ticks, zone 6, shown in blue

Land lines printed in gray represent unsurveyed and unmarked locations predetermined by the Bureau of Land Management. Folios S-1 and S-14, Seward Meridian

Swamps, as portrayed, indicate only the wetter areas, usually of low relief, as interpreted from aerial photographs

APPROXIMATE MEAN DECLINATION, 1951

TRUE NORTH
MAGNETIC NORTH
27°

AREAS

P NO.
-6
OF
8

## LEGEND

| | |
|---|---|
| S | Sockeye Salmon |
| K | King Salmon |
| CO | Coho Salmon |
| P | Pink Salmon |
| CH | Chum Salmon |
| SH | Steelhead Trout |
| DV | Dolly Varden |
| AC | Arctic Char |
| SF | Sheefish |
| W | Whitefish |
| CT | Cutthroat Trout |

Subscript
s - Known Spawning
r - Rearing
*m - Migration

*Migration upstream is assumed for stream reaches where anadramous fish occur.

COMP. DRC
DRAWN CB
REVISED DRC
APPROVED ERL
DATE 4-82
FILE NO.

SCALE
1" = 1 MILE
1 : 63,360

PROJ. T
AN
ANAD

MAP T

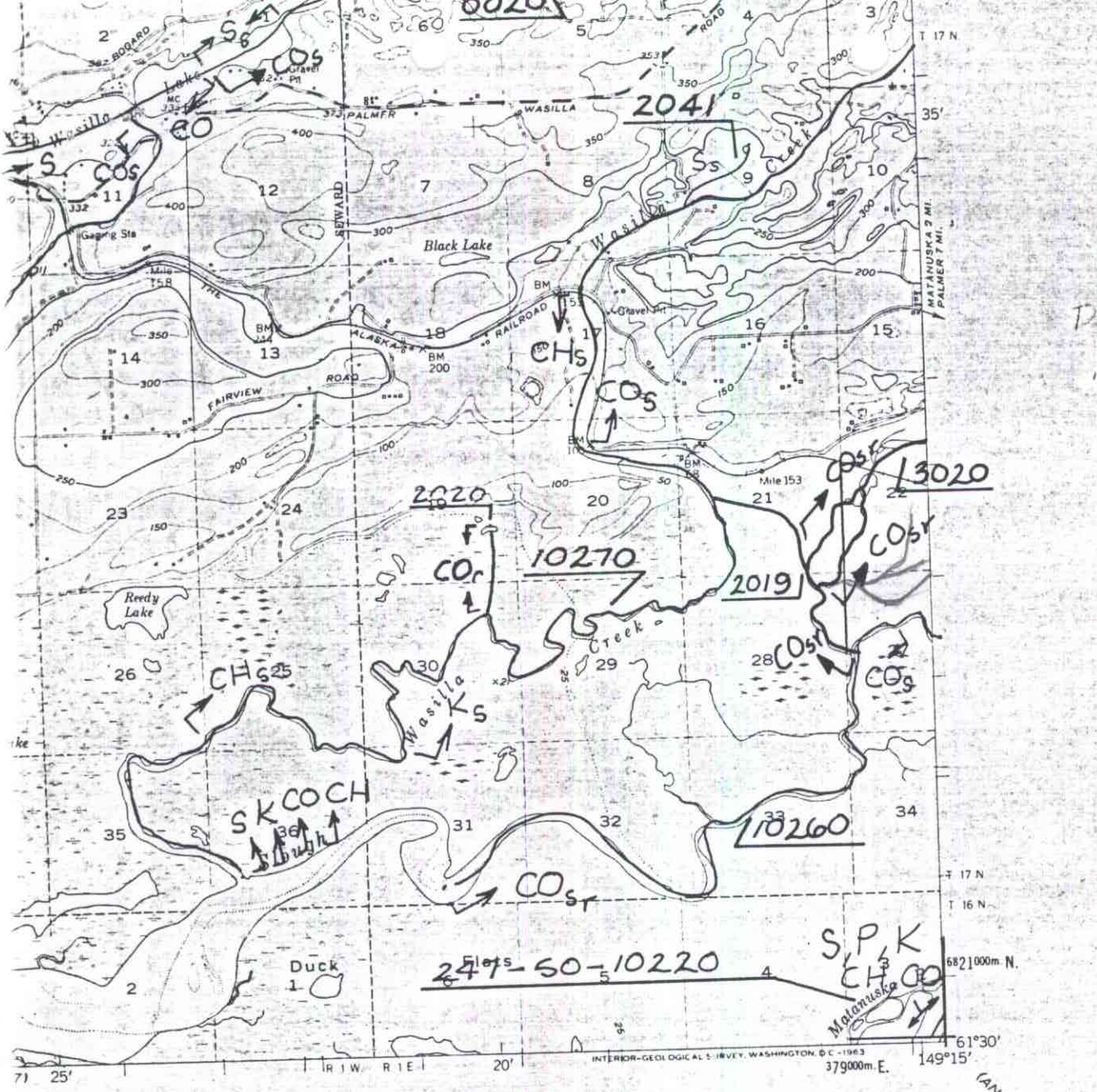


ROAD CLASSIFICATION

Medium-duty — Light-duty

Unimproved dirt

State Route

4 MILES

12000 15000 18000 21000 FEET

5 KILOMETERS

D 100 FEET
CONTOURS

QUADRANGLE LOCATION

ANCHORAGE (C-7), ALASKA
N6130-W14915/15X22.5

1950
MINOR REVISIONS 1962

CAL SURVEY
DO WASHINGTON 25, D. C.
BOLS IS AVAILABLE ON REQUEST

AWC63 05737 ANCH C-7

ANC-H/B-

JS WATERS CATALOG
RE LISTED PURSUANT TO AS 16.05.870 (a)

HORAGE, C-7

STATE OF ALASKA
DEPARTMENT OF FISH AND GAME
habitat protection division
JUNEAU, ALASKA

| BY | DATE |
|---|---|
| PW | 1/84 |
| SJS | 10/84 |
| SJS | 11/85 |
| SJS | 11/86 |
| | |
| | |
| | |
| REVISIONS | |

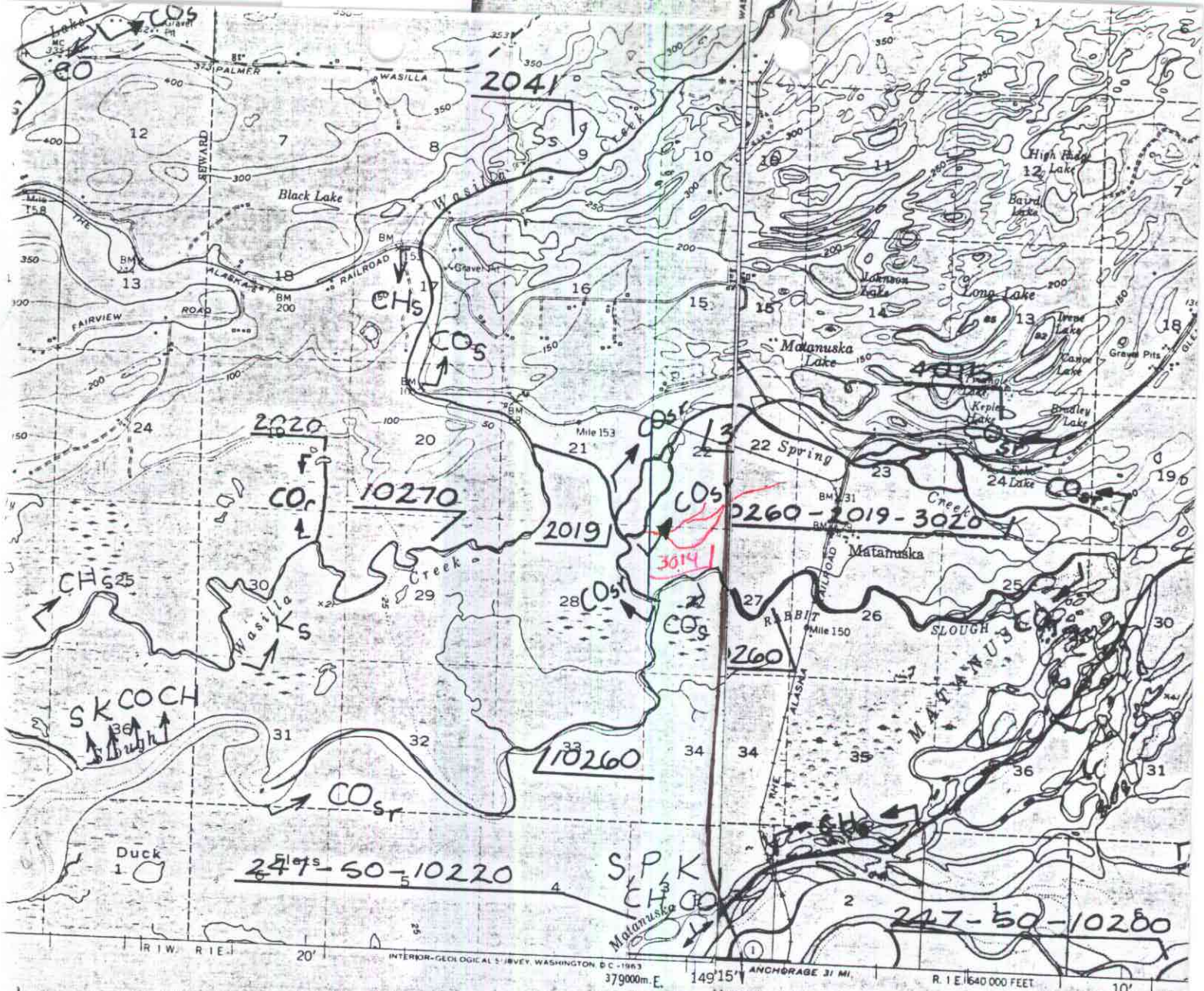


4 MILES
18000 21000 FEET
5 KILOMETERS

ALASKA
QUADRANGLE LOCATION

ROAD CLASSIFICATION

Medium-duty
Light-duty
Unimproved dirt
State Route

Mapped, edited, and published by the Geological Survey

Control by USGS, USC&GS and USCE

Topography by photogrammetric methods from aerial photographs taken 1949, field annotated 1951. Map not field checked

Universal Transverse Mercator projection, 1927 North American datum
10,000-foot grid based on Alaska coordinate system, zone 4
1000-meter Universal Transverse Mercator grid ticks, zone 6, shown in blue

Land lines printed in gray represent unsurveyed and unmarked locations predetermined by the Bureau of Land Management. Folios S-1 and S-14, Seward Meridian

Swamps, as portrayed, indicate only the wetter areas, usually of low relief, as interpreted from aerial photographs

TRUE NORTH

APPROXIMA
DECLINATI

ANCHORAGE (C-7), ALASK

N6130-W14915/15X22.5

1950

MINOR REVISIONS 1962

LEGEND

mon
n
on
n
on
Trout
en
ar
Trout

Subscript
s - Known Spawning
r - Rearing
*m - Migration

*Migration upstream is assumed for stream reaches where anadramous fish occur.

S CATALOG
NT TO AS 16.05.870 (a)

E, C-7

STATE OF ALASKA
DEPARTMENT OF FISH AND GAME
habitat protection div
JUNEAU, ALASKA

| | |
|---|---|
| COMP. | DRC |
| DRAWN | CB |
| REVISED | DRC |
| APPROVED | ERL |
| DATE | 4-8 |
| FILE NO. | |