89
Year of Revision

State of Alaska
Department of Fish and Game
Nomination for Waters
Important to Anadromous Fish

Anadromous Water Catalog Volume II

USGS Quad Cordova C-7

Name of Waterway —

Anadromous Water Catalog Number of Waterway
221-40-10730

Change to _____ Atlas
_____ Catalog
X Both

Addition X

Deletion _____

Correction _____

Name addition:

USGS name _____

Local name _____

For Office Use

Nomination # 89-103

Regional Supervisor — Date 11/3/88

SRS — Date 4/5/88

FI Drafted — Date 11/15/88

Species	Date(s) Observed	Spawning	Rearing	Migration
CO	6/20/88		X	

Comments: Provide any clarifying information, including number of fish observed, location of fish survey data, etc.
Juvenile captured by electrofishing just above last fork

Attach a copy of a map showing location of mouth and upper points of each species, specific stream reaches identified for spawning or rearing, locations of barriers, such as falls. Attach a copy of the fish survey data, if available.

Name of Observer (please print) Kimbal Sundberg

Date: 9/30/88 Signature: [signature]

Address: Alaska Dept of Fish & Game
Habitat Division, Anchorage

Signature of Area Biologist: _____

ACE 7784469+15

(CORDOVA D-8)

UNITED STATES
DEPARTMENT OF THE INTERIOR
GEOLOGICAL SURVEY

221-40-10760

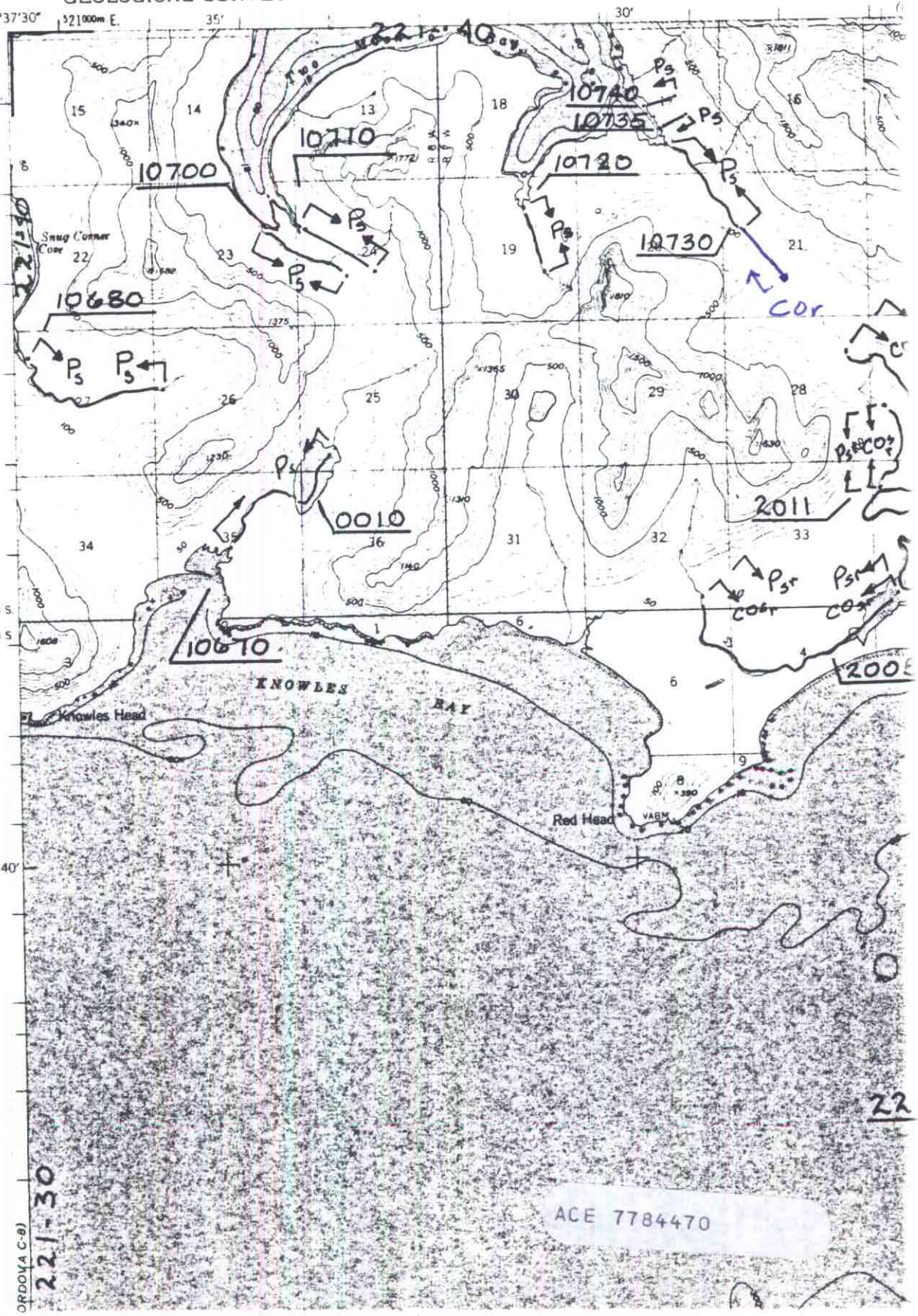

(CORDOVA C-8)

FISH HABITAT SURVEY

8/86

Observer(s) KD+MW Watershed No. 221-40-10730

Stream No. 10730 Stream Name —

Weather	Stream Stage	Precip.	Today 0
Clear	High		Yesterday
Prt. Cloudy	Low		This Week
(Cloudy)	(Medium)		

Altitude 105 M.S.L U.S.G.S. Quad

Lat. ___ ° ___ ' ___ " N Long. ___ ° ___ ' ___ " W

Temp: Air ___ Water 48°F Time 0930 Date 6/20/88

Water Q.	Substrate %	
Muddy	Organic	Mud 10
Murky		Sand 70
(Stained)		Gravel 20
Clear		Cobble —
		Boulder —
		Bedrock —

Habitat Quality 1 → 5 (Poor → Excell)

Spawning 1
Rearing 5
Migration 3

Flow:
LOOKING
(UPSTREAM)

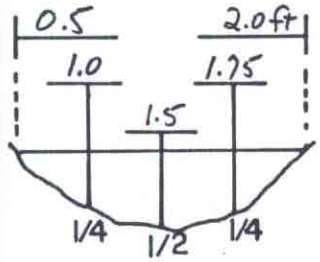

3ft width

V = 0.10 0.15 0.10 0.15 0.25

ACE 7784471

Fish Species

	K	CO	S	DV/AC	W	SF	SC			
Length mm.		48								

Gear EF Est. Area Sampled 60ft x 3ft

Sampling Time 90 sec SNB 0538 Est Sampling Efficiency 90%

Channel Diagram (include bank&stream features, vegetation)

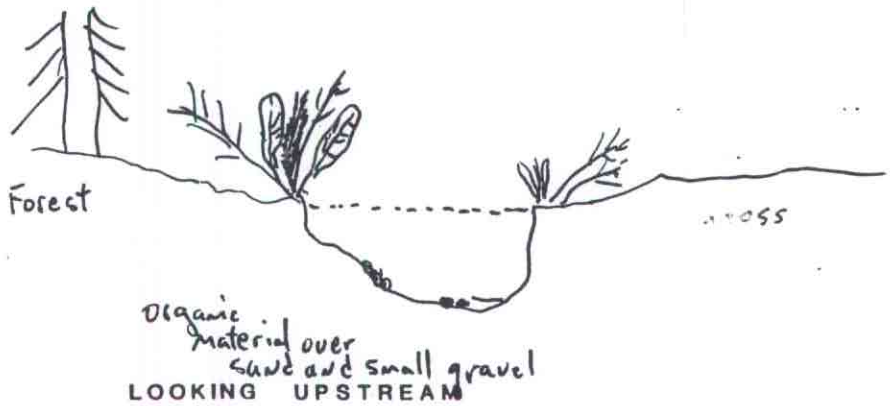

ACE 7784472-/S