89
Year of Revision

State of Alaska
Department of Fish and Game
Nomination for Waters
Important to Anadromous Fish

Anadromous Water Catalog Volume II

USGS Quad Cordova C-7

Name of Waterway —

Anadromous Water Catalog Number of Waterway
221-40-10710-0010

Change to _____ Atlas
_____ Catalog
X Both

Addition X

Deletion _____

Correction _____

Name addition:

USGS name _____

Local name _____

For Office Use

Nomination # 89 101

Regional Supervisor 11/3/88 Date

SJS 12/5/88

Drafted FI 11/15/88 Date

Species	Date(s) Observed	Spawning	Rearing	Migration
CO	6/20/88		X	
CT	6/20/88		X	

Comments: Provide any clarifying information, including number of fish observed, location of fish survey data, etc.

5 coho juveniles captured, "hundreds more" seen in stream and pond.

2 cutthroat juveniles captured by electrofishing

Attach a copy of a map showing location of mouth and upper points of each species, specific stream reaches identified for spawning or rearing, locations of barriers, such as falls. Attach a copy of the fish survey data, if available.

Name of Observer (please print) Kimbal Sundberg

Date: 9/28/88 Signature: Kimbal Sundberg

Address: Alaska Dept of Fish & Game
Habitat Division, Anchorage

Signature of Area Biologist: _____

ACE 7784438+15

Cordova C-7

(CORDOVA D-8)

UNITED STATES
DEPARTMENT OF THE INTERIOR
GEOLOGICAL SURVEY

221-40-1076

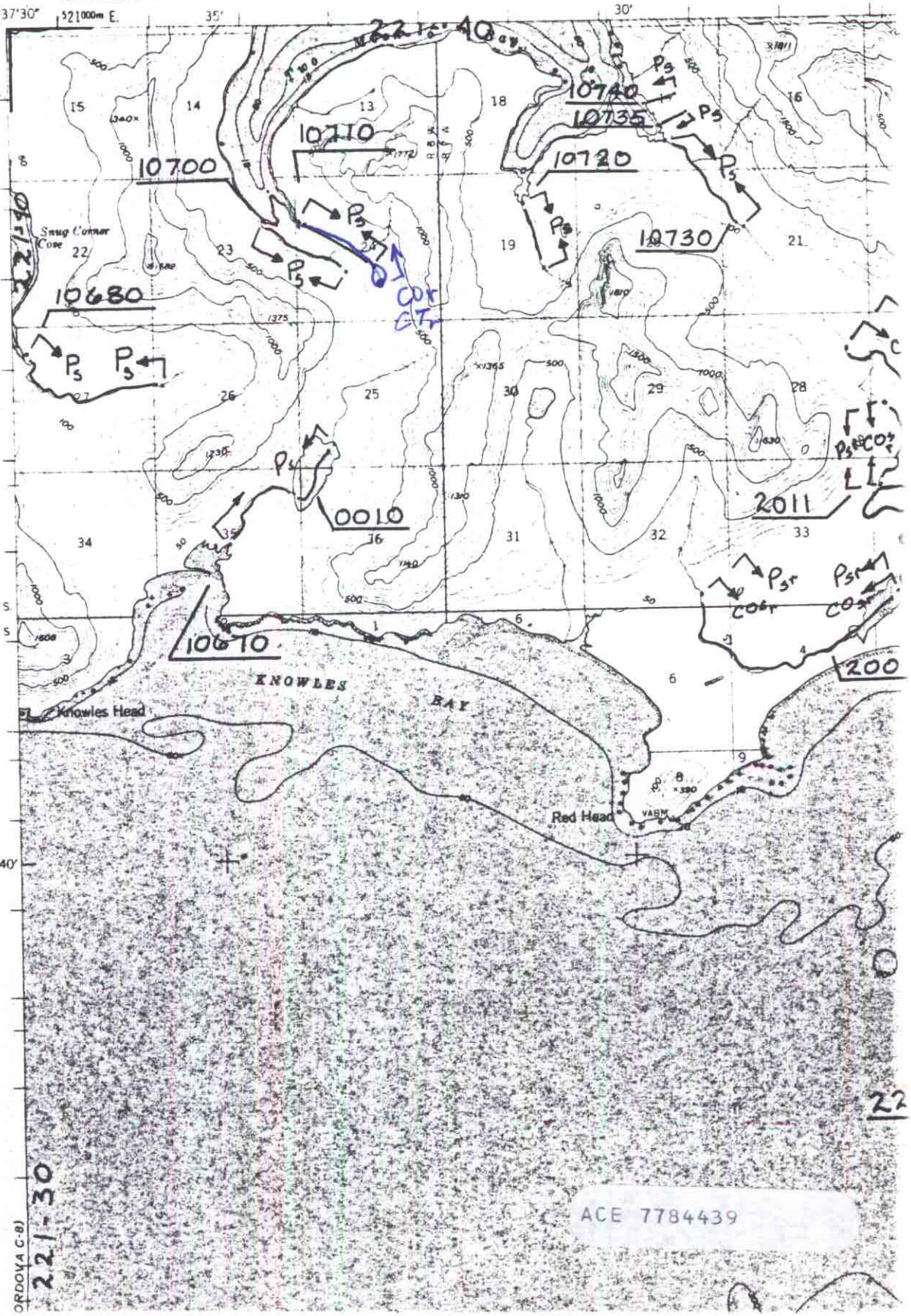

ACE 7784439

FISH HABITAT SURVEY

8/86

Observer(s) MW/KD Watershed No. 221-40-10710

Stream No. 10710 Stream Name Two Moon West #1

Weather	Stream Stage	Precip.	
Clear	High		Today
Prt. Cloudy	Low		Yesterday
Cloudy	Medium		This Week

Altitude _____ M.S.L U.S.G.S. Quad _____

Lat. ___ ° ___ ' ___ " N Long. ___ ° ___ ' ___ " W

Temp: Air _____ Water _____ Time 1450 Date 6/20/88

Water Q.
- Muddy
- Murky
- Stained — nearly clear
- Clear

Substrate % lots of fallen trees in stream

Mud	
Sand	10
Gravel	60
Cobble	20
Boulder	10
Bedrock	

Habitat Quality 1 → 5 (Poor → Excell)

Spawning	3
Rearing	5
Migration	3

Flow: LOOKING UPSTREAM

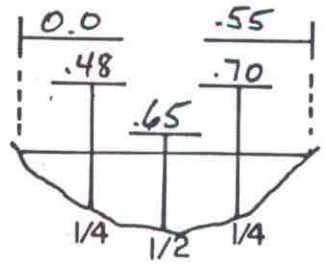

7ft 6in width

v = 0.0 1.5 .95 .65 0.65

ACE 7784440

Length mm.	K	CO	S	DV/AC	W	SF	SC	CT		
		28		/				82		
		[illegible]						71		
		87								
		39								
		43								
		hundreds observed in 100yd reach surveyed								

Gear EF - Visual sighting Est. Area Sampled 100 yds

Sampling Time 100 sec Est Sampling Efficiency 25%

Channel Diagram (include bank&stream features, vegetation)

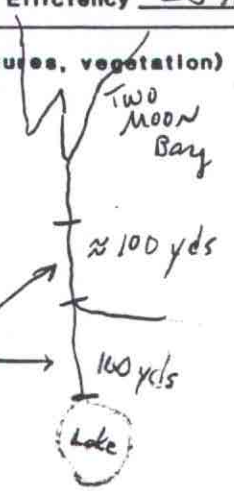

Both CT caught w/shocker
Schools (10-20) young of year coho throughout area noted
Out of gas on shocker after 100 secs

LOOKING UPSTREAM