State of Alaska
Department of Fish and Game
Nomination for Waters
Important to Anadromous Fish

1989
Year of Revision

Anadromous Water Catalog Volume REGION II

USGS Quad CORDOVA C-8, C-7

Name of Waterway

Anadromous Water Catalog Number of Waterway

221-40-10685-

Change to _____ Atlas

_____ Catalog

/ Both

Addition /

Deletion

Correction

Name addition:

USGS name

Local name

For Office Use

Nomination # 89 391

Regional Supervisor 11/3/88 Date

SRS 12/2/88

FI Drafted 11/16/88 Date

Species	Date(s) Observed	Spawning	Rearing	Migration
CO	6/21/88		/	

Comments: Provide any clarifying information, including number of fish observed, location of fish survey data, etc.

SURVEY SITE (10690) IS INDICATED ON ATTACHED MAP. SURVEY FORM IS ALSO ATTACHED. THE UPPER LIMIT OF FISH DISTRIBUTION WAS DETERMINED BY LOW-LEVEL HELICOPTER RECONNAISSANCE.

Attach a copy of a map showing location of mouth and upper points of each species, specific stream reaches identified for spawning or rearing, locations of barriers, such as falls. Attach a copy of the fish survey data, if available.

Name of Observer (please print) MICHAEL J. WIEDMER

Date: 10/25/88 Signature: MICHAEL J. WIEDMER

Address: HABITAT DIVISION, REG II
ADF&G, ANCHORAGE

Signature of Area Biologist:

ACE 7784359 H/S/SG

UNITED STATES
DEPARTMENT OF THE INTERIOR
GEOLOGICAL SURVEY

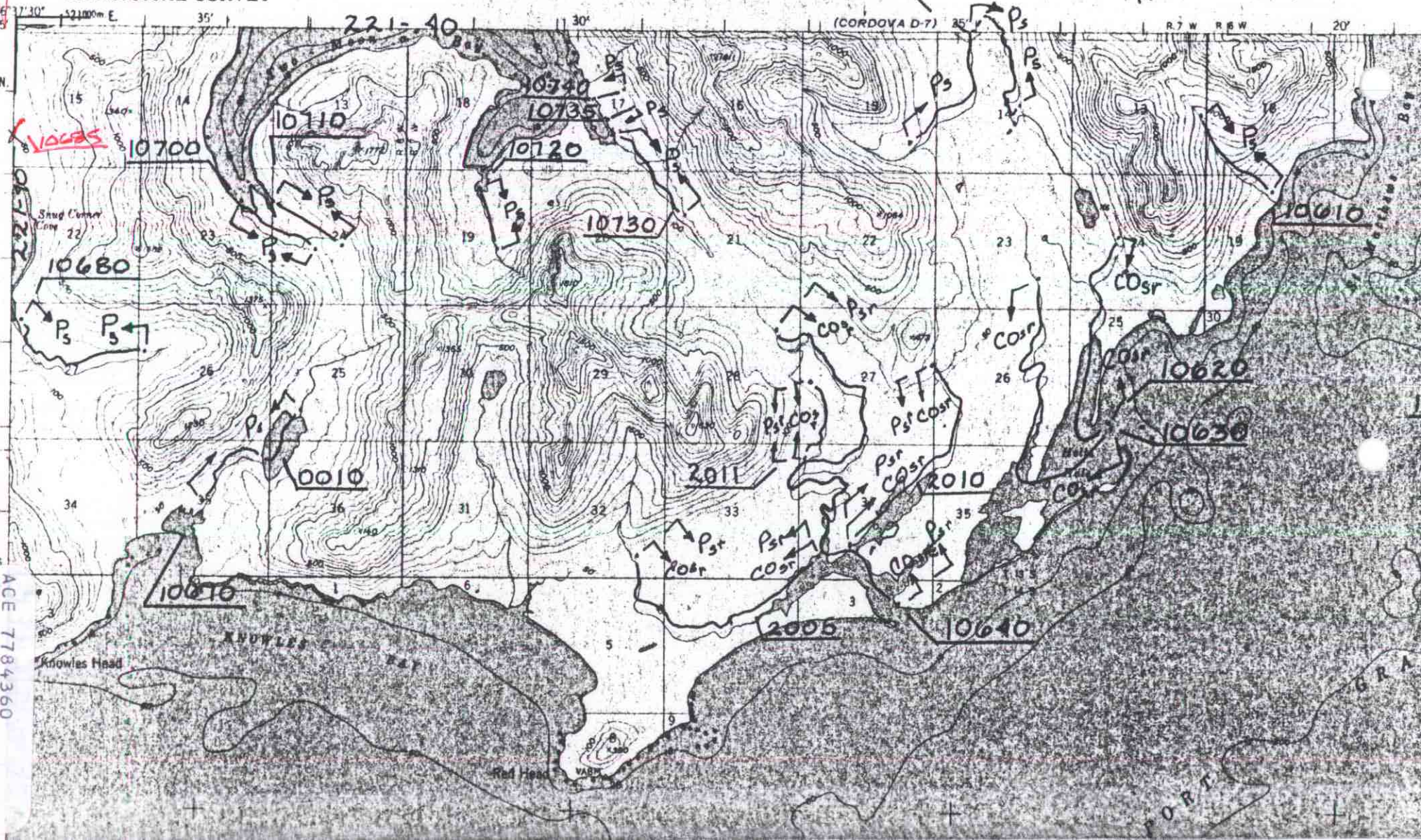

ACE 7784360

CORDOVA (C-8) QUADRANGLE
ALASKA
1:63 360 SERIES (TOPOGRAPHIC)

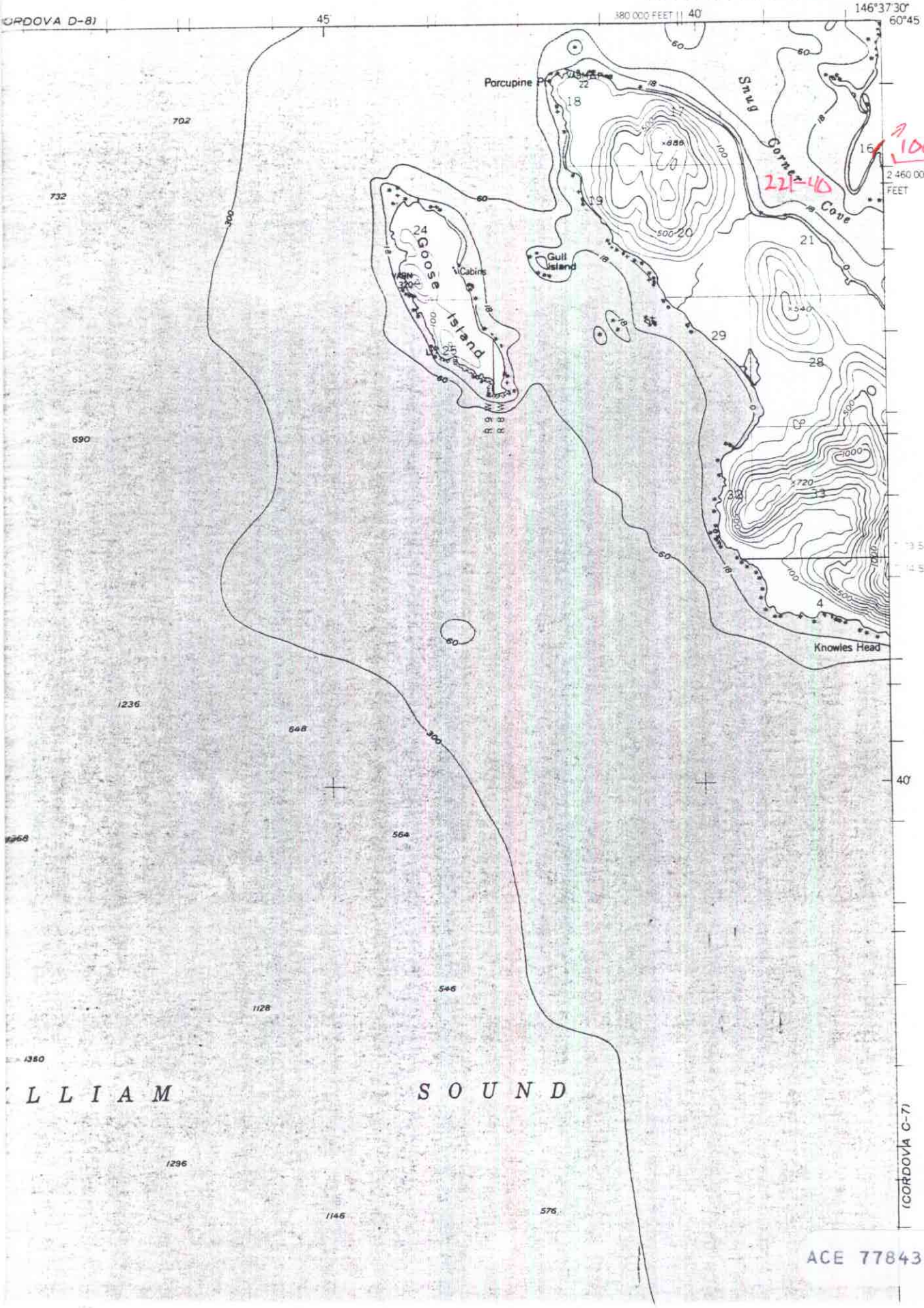

10685
221-40

ACE 7784361-15

221-40-10690
6/21/88

Fish Species

Length mm.	K	CO	S	DV/AC	W	SF	SC	CT		
		36		72				86		
		39		85				47		
		40						56		
								50		
								41		

Gear EF Est. Area Sampled 2x150

Sampling Time _____ Est Sampling Efficiency 70%

Channel Diagram (include bank&stream features, vegetation)



LOOKING UPSTREAM

ACE 7784362-15G