1989
Year of Revision

State of Alaska
Department of Fish and Game
Nomination for Waters
Important to Anadromous Fish

Anadromous Water Catalog Volume REG. II

USGS Quad TALKEETNA B-2 A-2, A-1

Name of Waterway _____

Anadromous Water Catalog Number of Waterway _____

247-41-10200-2081-3100-4155-5014

Change to _____ Atlas

_____ Catalog

/ Both

Addition /

Deletion _____

Correction _____

Name addition:

USGS name _____

Local name _____

For Office Use

Nomination # 89 271

[signature] 10/28/88
Regional Supervisor Date

SB 12/7/88

FI 12/1/88
Drafted Date

Species	Date(s) Observed	Spawning	Rearing	Migration
CO	8/24/88		/	

Comments: Provide any clarifying information, including number of fish observed, location of fish survey data, etc.

SAMPLE SITE (2-A-7) IS INDICATED ON ATTACHED MAP. SURVEY FORM IS ATTACHED. UPPER LIMIT DETERMINED BY LOW-LEVEL AERIAL OBSERVATION.

Attach a copy of a map showing location of mouth and upper points of each species, specific stream reaches identified for spawning or rearing, locations of barriers, such as falls. Attach a copy of the fish survey data, if available.

Name of Observer (please print) MICHAEL WIEDMER

Date: 9/29/88 Signature: MICHAEL WIEDMER

Address: HABITAT DIV. / REG. II
ADF&G / ANCHORAGE

Signature of Area Biologist: _____

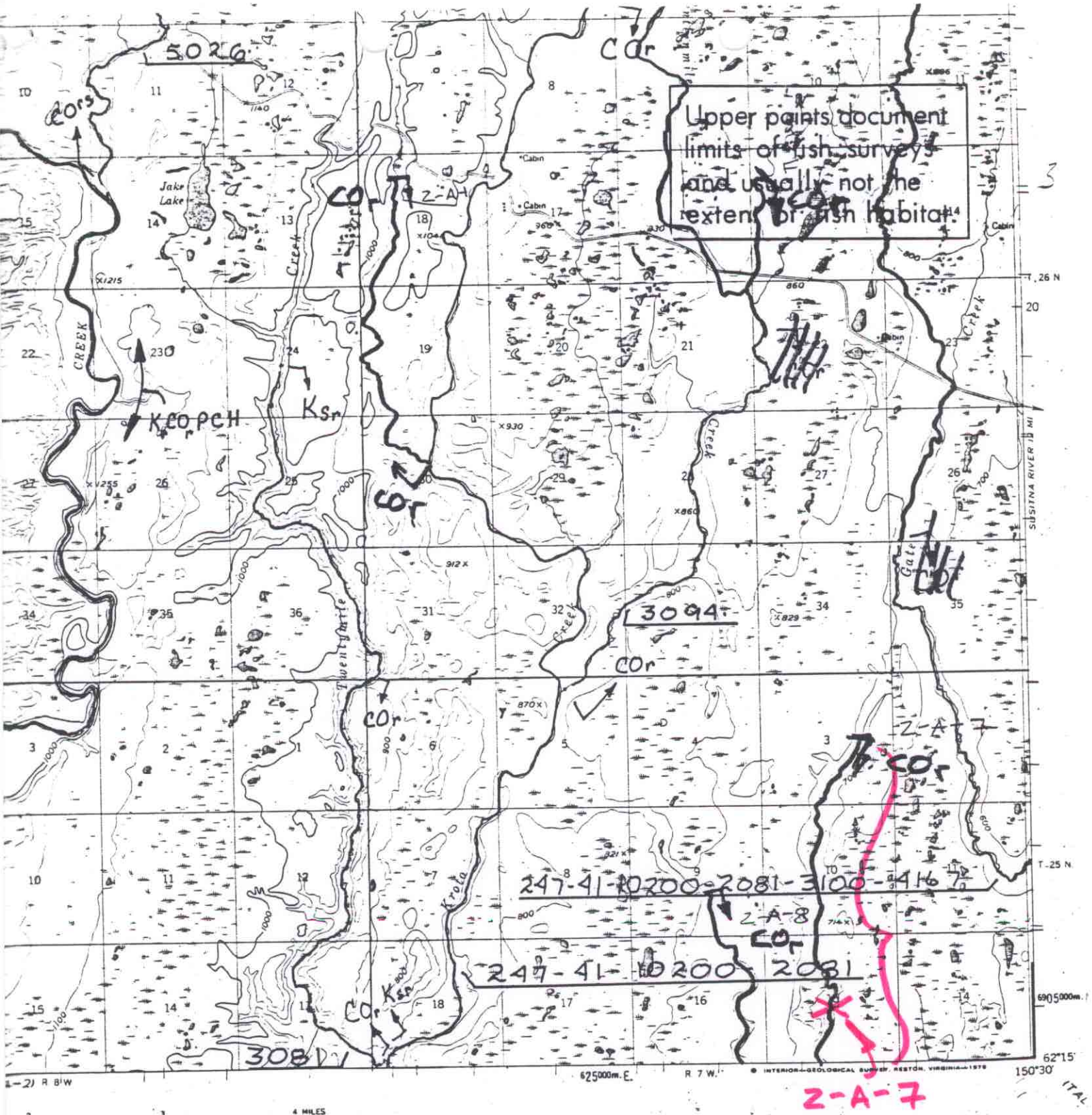

Z-A-7

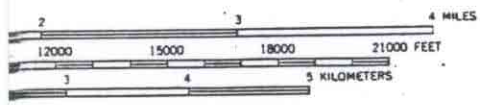

ROAD CLASSIFICATION

Light-duty ——— Trails - - - - -

QUADRANGLE LOCATION

Durand
3/82

TALKEETNA (B-2), ALASKA
N6215—W15030/15X30
1/82
MINOR REVISIONS 1977

AWC63 06022 TALK B-2

2-A-7
8/24/88

Fish Species

Length mm.	K	CO	S	P	CH	DV	RB	CT		
		2 TOTAL								
		~~0~~			MINNOW		TRAPS			

Gear E.F. / MT Est. Area Sampled 25' x 5'

Sampling Time 45 sec Est Sampling Efficiency 50%

Channel Diagram (include bank&stream features, vegetation, and description of stream barriers)

IN BIG HURRY