1989
Year of Revision

S ate of Alaska
Department of Fish and Game
Nomination for Waters
Important to Anadromous Fish

Anadromous Water Catalog Volume REG. II

USGS Quad TALKEETNA B-2

Name of Waterway Seventeenmile Creek

Anadromous Water Catalog Number of Waterway
247-41-10200-2081-3194

Change to _____ Atlas
_____ Catalog
/ Both

Addition /

Deletion _____

Correction [illegible]

Name addition:

USGS name _____

Local name _____

For Office Use

Nomination # 89 269

[signature] 10/18/88
Regional Supervisor Date

SDS 12/9/88

FI 11/30/88
Drafted Date

Species	Date(s) Observed	Spawning	Rearing	Migration
CO	8/24/88		/	

Comments: Provide any clarifying information, including number of fish observed, location of fish survey data, etc.

SAMPLE SITE (2-A-2) INDICATED ON ATTACHED MAP. SURVEY FORM IS ATTACHED. UPPER LIMIT DETERMINED BY LOW-LEVEL AERIAL OBSERVATION.

Attach a copy of a map showing location of mouth and upper points of each species, specific stream reaches identified for spawning or rearing, locations of barriers, such as falls. Attach a copy of the fish survey data, if available.

Name of Observer (please print) MICHAEL WIEDMER

Date: 9/29/88 Signature: MICHAEL WIEDMER

Address: HABITAT DIV. / REG II
ADF&G / ANCHORAGE

Signature of Area Biologist: _____

TALKEETNA (B-2) ALASKA
MATANUSKA–SUSITNA BOROUGH
ALASKA
1:63 360 SERIES (TOPOGRAPHIC)

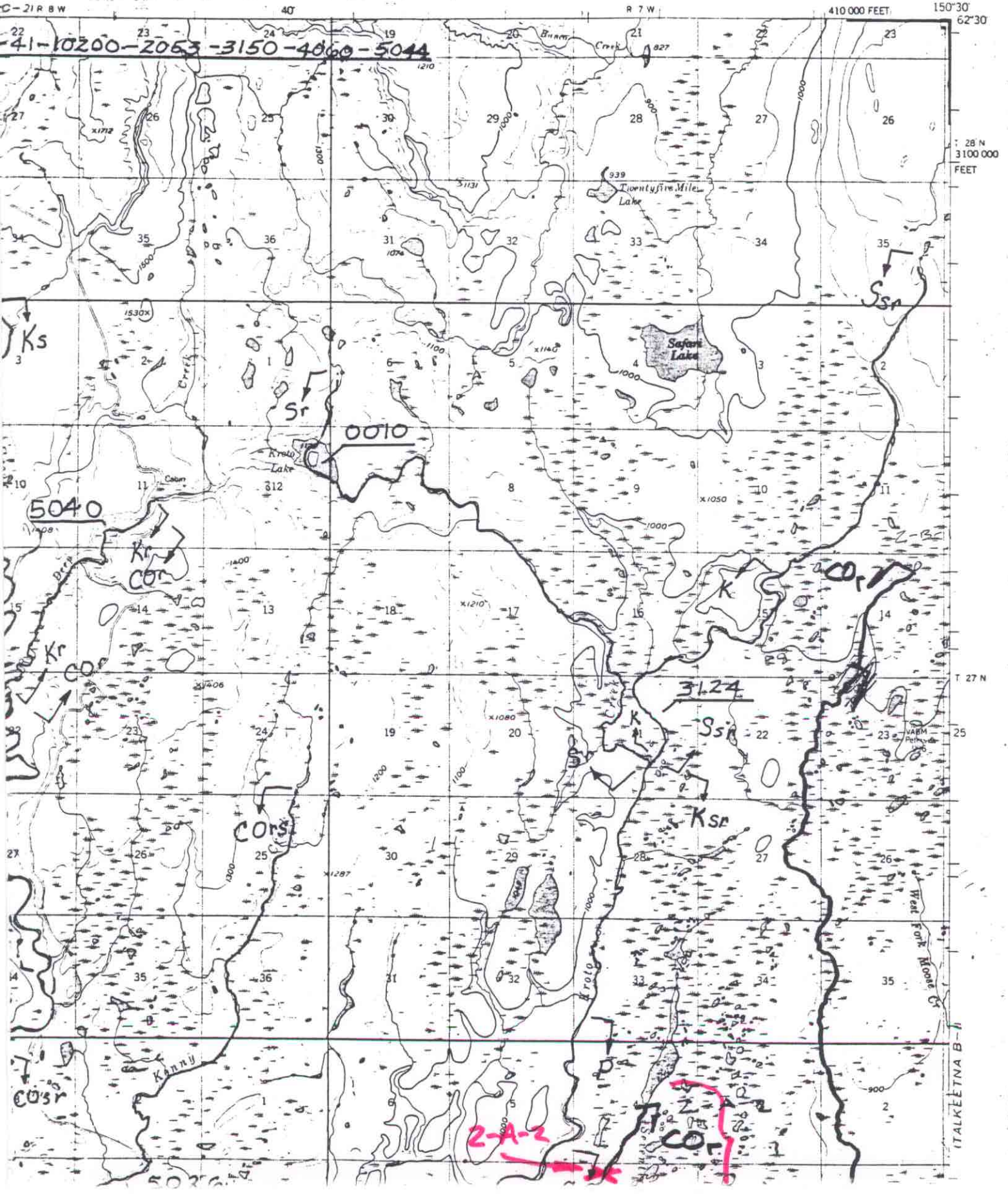

2-A-2

8/24/88

Fish Species

Length mm.	K	CO	S	P	CH	DV	RB	CT	GR	SU
		79							50	93
		46								
		53								
		~~50~~								
	#1	Ø		MINNOW TRAPS						
	#2	Ø				20 min				

Gear E.F. / M.T.

Est. Area Sampled 30' x 5'

Sampling Time 60 sec.

Est Sampling Efficiency 50%

Channel Diagram (include bank&stream features, vegetation, and description of stream barriers)



1989
Year of Revision

State of Alaska
Department of Fish and Game
Nomination for Waters
Important to Anadromous Fish

Anadromous Water Catalog Volume Southcentral

USGS Quad 6 Talkeetna B-2

Name of Waterway Seventeenmile Creek

Anadromous Water Catalog Number of Waterway
247-41-10200-2081-~~3094~~ 3194

Change to _____ Atlas
_____ Catalog
XX Both

Addition XX

Deletion _____

Correction _____

Name addition:

USGS name Seventeenmile Creek

Local name _____

For Office Use

Nomination # _____

[signature] Regional Supervisor — Date 10/28/88

F1 Drafted — Date 11/30/88

Species	Date(s) Observed	Spawning	Rearing	Migration
Coho Salmon	07-20-88		XX	

Comments: Provide any clarifying information, including number of fish observed, location of fish survey data, etc.

8 juvenile coho salmon ranging from 1-3 inches were taken in a minnow trap which soaked 1 hour at the Petersville Road crossing. Water level in stream was low.

Attach a copy of a map showing location of mouth and upper points of each species, specific stream reaches identified for spawning or rearing, locations of barriers, such as falls. Attach a copy of the fish survey data, if available.

Name of Observer (please print) Durand Cook

Date: 07/21/88 Signature: Durand R. Cook

Address: AK. Dept Fish + Game (Habitat Div)
333 Raspberry Rd., Anch.

Signature of Area Biologist: _____

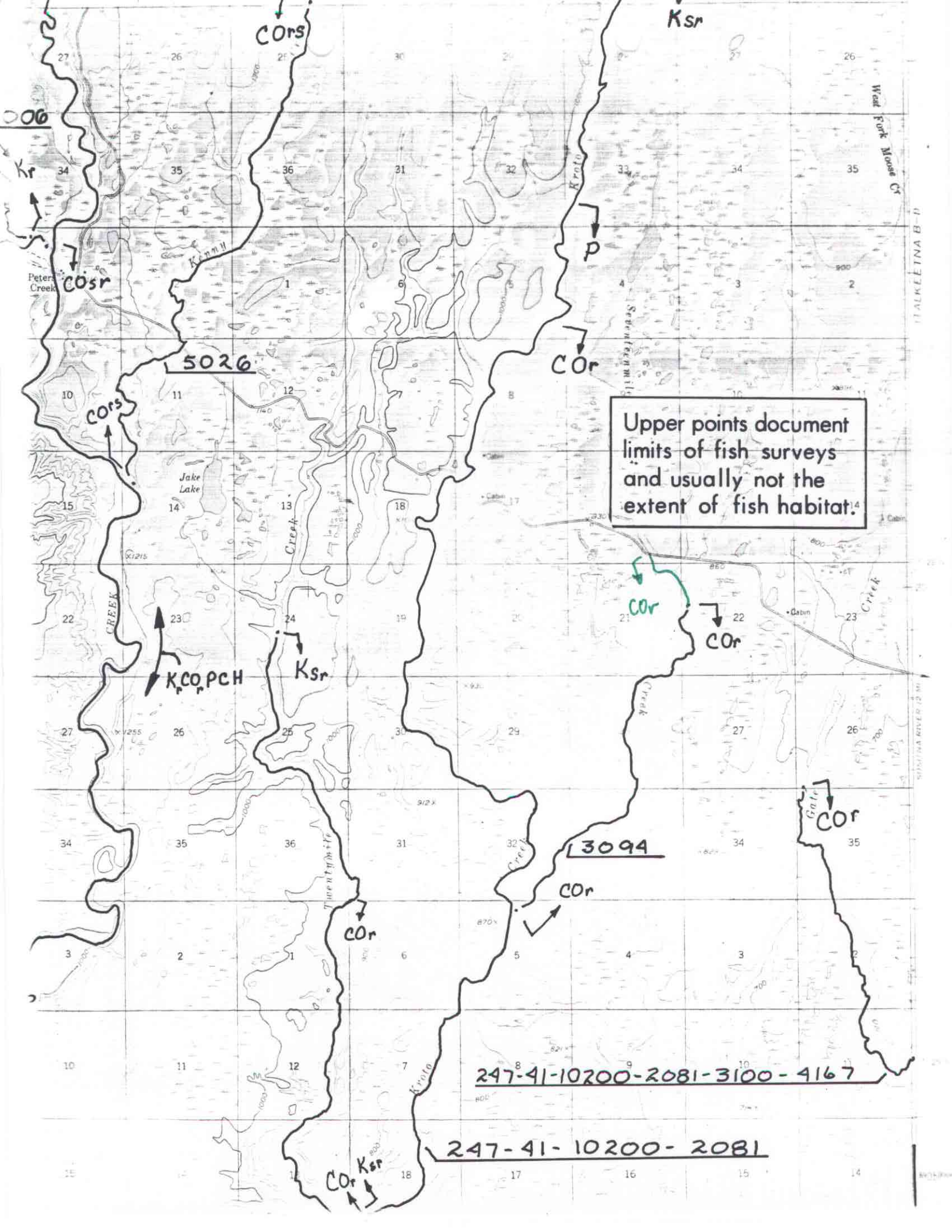

Upper points document limits of fish surveys and usually not the extent of fish habitat.
COrs
Ksr
Kr
COsr
P
COr
5026
COrs
Jake Lake
Kenny
Peters Creek
Kroto
Seventeenmile
West Fork Moose Cr
CREEK
Creek
KrCOrPCH
Ksr
COr
COr
Creek
Gate
COr
3094
COr
Twentymile
COr
Kroto
247-41-10200-2081-3100-4167
247-41-10200-2081
COr
Ksr