State of Alaska
Department of Fish and Game
Nomination for Waters
Important to Anadromous Fish

1989
Year of Revision

Anadromous Water Catalog Volume Southcentral II

USGS Quad Seldovia C-5

Name of Waterway Bridge Creek

Anadromous Water Catalog Number of Waterway

244-10-10010-2100

Change to X Atlas

Catalog

Both

Addition X

Deletion

Correction

Name addition:

USGS name Bridge Creek

Local name

For Office Use

Nomination # 89 236

Regional Supervisor — Date 10/28/89

Drafted FI — Date 11/15/88

Species	Date(s) Observed	Spawning	Rearing	Migration
Coho	7/29/88		X	

Comments: Provide any clarifying information, including number of fish observed, location of fish survey data, etc.

From the Kenai Peninsula Stream Survey. Sample location # 49-6
See Attached Stream survey form.

Attach a copy of a map showing location of mouth and upper points of each species, specific stream reaches identified for spawning or rearing, locations of barriers, such as falls. Attach a copy of the fish survey data, if available.

Name of Observer (please print) Rick Sinnott Stewart Seaberg

Date: 10/11/88 Signature: Stewart J Seaberg

Address: State of Alaska
Department of Fish and Game
Raspberry Road
Anchorage, Alaska

Signature of Area Biologist:

ACE 7784740 +/S

Fish Species

Length mm.	K	CO	S	P	CH	DV/AC	RB	CT	SC
		72				35 total			
		70							
		80							
Trap #1						21 total			
		1				16 total			

Gear EF Est. Area Sampled 3 x 100'

Sampling Time 120' Est Sampling Efficiency 80%

Channel Diagram (include bank&stream features, vegetation)



ACE 7784741

Observer(s) Sinnott Seaberg Watershed No. 244-10-101-00

4-A-6

Stream No. 2100 Stream Name Bridge Creek

Weather: Clear, Prt. Cloudy, Cloudy

Stream Stage: High, Low, Medium

Precip. Today None

Yesterday Trace

This Week 0-1"

Altitude 820' M.S.L. U.S.G.S. Quad

Lat. 59°41'.6" N Long. 151°36'[illegible]" W

Temp: Air ____ Water ____ Time 3:30 Date 7/29/8[illegible]

Water Q.: Muddy, Murky, Stained, Clear

Substrate %: Mud 2[illegible], Sand 1[illegible], Gravel 5[illegible], Cobble 1[illegible], Boulder ____, Bedrock ____

Habitat Quality 1 → 5 (Poor, Excell)

Spawning 4

Rearing 4

Migration 3

Flow:

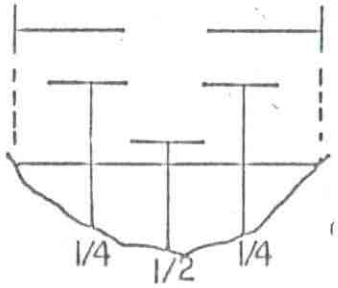

V= 0 ____ ____ ____ 0

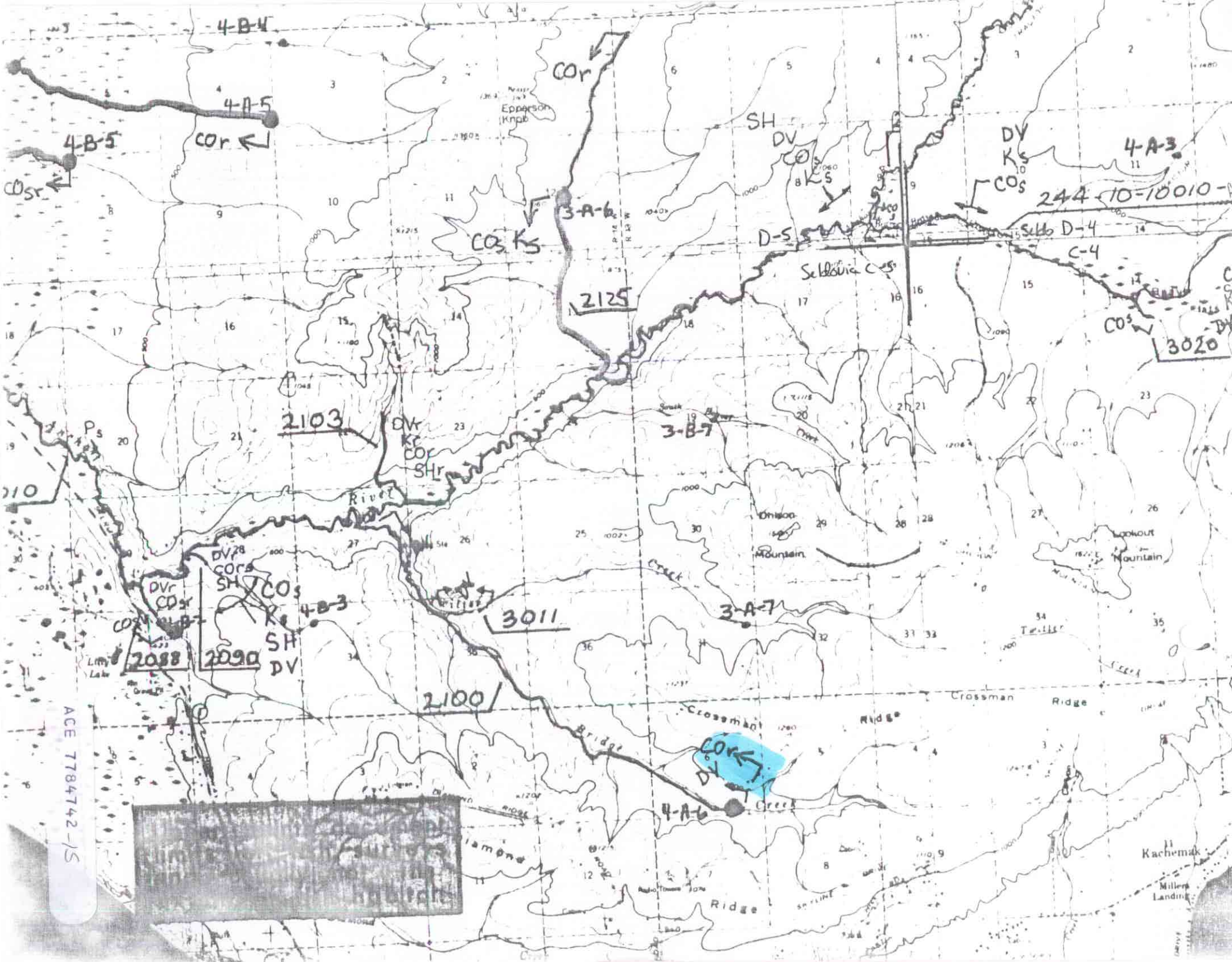
4-B-4
4-A-5
4-B-5
COr
COsr
Epperson Knob
COr
3-A-6
COs Ks
2125
SH
DV
COs
Ks
DV
Ks
COs
4-A-3
244-10-10010-
D-5
Seldo D-4
C-4
Seldovia C-5
COs
3020
2103
DVr
Kr
COr
SHr
3-B-7
Ps
River
Dhison Mountain
Lookout Mountain
DVr
COrs
SH
COs
Ks
SH
DV
4-B-3
DVr
COsr
2088
2090
3011
3-A-7
2100
Crossman Ridge
Crossman Ridge
COr
DV
4-A-6
Creek
Ridge
Kachemak
Millers Landing
ACE 7784742-15