State of Alaska
Department of Fish and Game
Nomination for Waters
Important to Anadromous Fish

1988
Year of Revision

Anadromous Water Catalog Volume SC II

USGS Quad Seldovia D-5

Name of Waterway

Anadromous Water Catalog Number of Waterway

244-10-10100-2025

Change to _____ Atlas

_____ Catalog

X Both

Addition X

Deletion

Correction

Name addition:

USGS name

Local name

For Office Use

Nomination # 89 235

[signature] 10/28/88
Regional Supervisor Date

[signature] 12/5/88

FI 11/14/88
Drafted Date

Species	Date(s) Observed	Spawning	Rearing	Migration
Coho	7/29/88	X	X	

Comments: Provide any clarifying information, including number of fish observed, location of fish survey data, etc.

From the Kenai Peninsula Stream Survey. Sample Location # 4-B-5 See attached stream survey form. Young of the year coho salmon indicate this stream is utilized for spawning.

Attach a copy of a map showing location of mouth and upper points of each species, specific stream reaches identified for spawning or rearing, locations of barriers, such as falls. Attach a copy of the fish survey data, if available.

Name of Observer (please print) Celia Rozen | Mike Wiedmer

Date: _____ Signature: [signature] 15 Oct 88

Address: State of Alaska
Department of Fish and Game
333 Raspberry Road
Anchorage, Alaska

ACE 7784767 +/S

Signature of Area Biologist:

FISH HABITAT SURVEY

8/85

Observer(s) GR/ML Watershed No. 244-10-10010-3025

Stream No. 435 Stream Name _____

Weather: Clear / Prt. Cloudy / Cloudy

Stream Stage: High / Low / Medium

Precip. Today SHOWERS Yesterday SHOWERS This Week 0-1"

Altitude 300' M.S.L U.S.G.S. Quad _____

Lat. 59°46'.6" N Long. 151°42'.9" W

Temp: Air _____ Water 50°F Time 1500 Date 7/21/88

Water Q.: Muddy / Murky / Stained / Clear

Substrate %: Mud ___ Sand ___ Gravel ___ Cobble ___ Boulder ___ Bedrock ___

Habitat Quality 1 → 5 (Poor – Excell)

Spawning ___ Rearing ___ Migration ___

Flow: LOOKING UPSTREAM

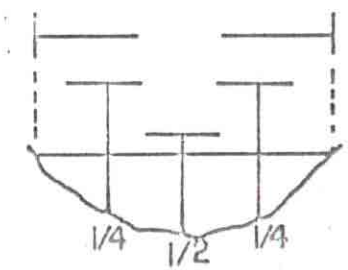

V = ___ ___ ___ ___ ___

Fish Species

Length mm.	K	CO	S	DV/AC	W	SF	SC			
		YOY		YOY						
		YOY		YOY						
		YOY								
				MINNOW TRAPS						
		1Y		4						
		1Y								
		1Y				20 min				
		1Y								
		1Y								
		1Y		2						

Gear EF Est. Area Sampled 50' x 3'

Sampling Time ~3 min Est Sampling Efficiency 60%

Channel Diagram (include bank&stream features, vegetation)



ACE 7784768

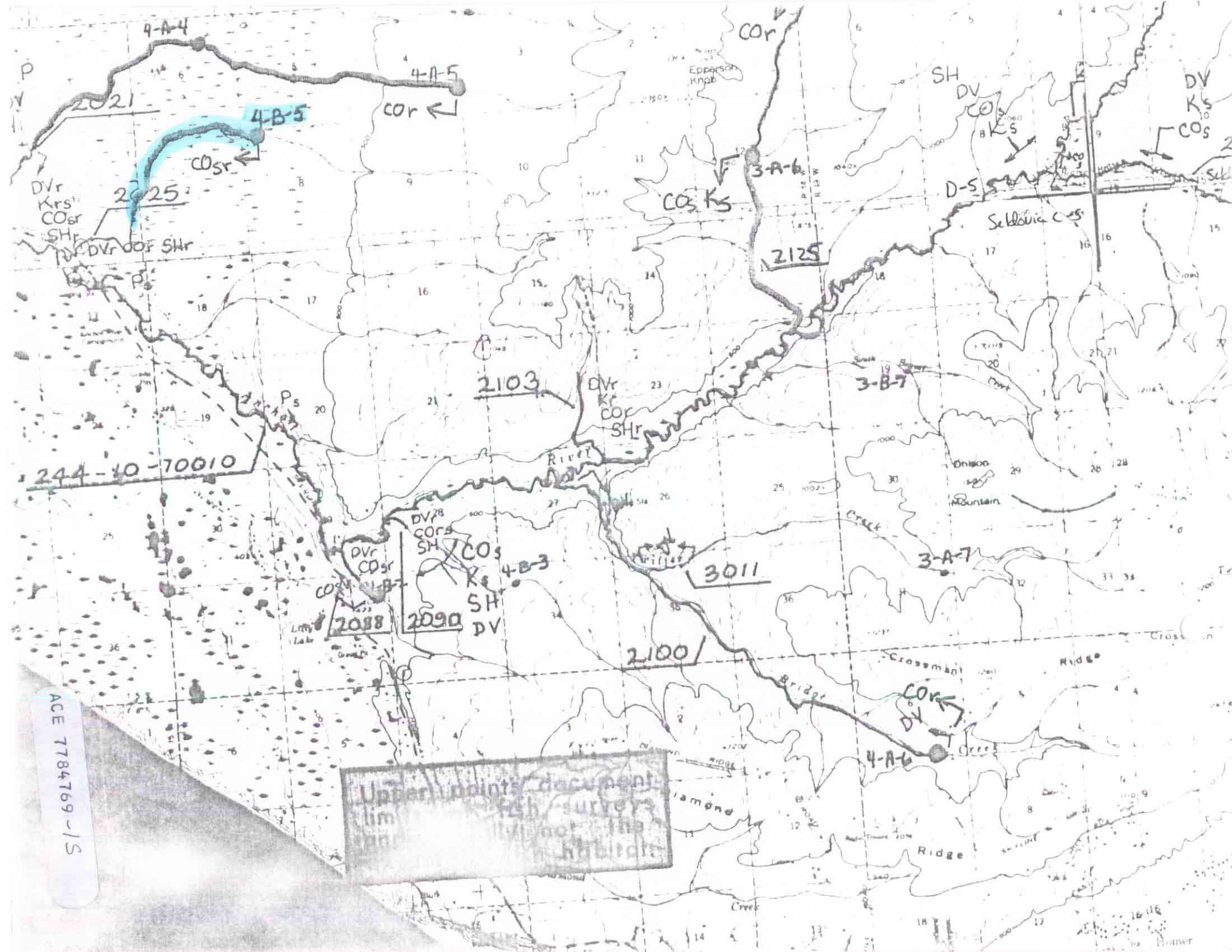

ACE 7784769-1S

Upper points document
fish surveys
not the
habitat