1989
Year of Revision

State of Alaska
Department of Fish and Game
Nomination for Waters
Important to Anadromous Fish

Anadromous Water Catalog Volume Southcentral II

USGS Quad Seldovia D-4

Name of Waterway

Anadromous Water Catalog Number of Waterway
244-10-10010-2201-3021

Change to _____ Atlas
_____ Catalog
X Both

Addition X

Deletion

Correction

Name addition:

USGS name

Local name

For Office Use

Nomination # 89 231

[signature] 10/28/88
Regional Supervisor Date

SJS 12/5/88

FI 11/14/88
Drafted Date

Species	Date(s) Observed	Spawning	Rearing	Migration
Coho	7/28/88	X	X	

Comments: Provide any clarifying information, including number of fish observed, location of fish survey data, etc.

From the Kenai Peninsula Stream Survey. Sampling location #3-B-6 See attached stream survey form. Young of the year Coho indicate this stream was used for spawning. Upper limit of anadromous fish distribution based upon aerial observation of suitable habitat upstream of sampling location.

Attach a copy of a map showing location of mouth and upper points of each species, specific stream reaches identified for spawning or rearing, locations of barriers, such as falls. Attach a copy of the fish survey data, if available.

Name of Observer (please print) Celia Rozen Stewart Seaberg

Date: 10/10/88 Signature: Stewart J Seaberg

Address: State of Alaska
Department of Fish and Game
333 Raspberry Road
Anchorage, Alaska

Signature of Area Biologist:

ACE 7784725 +15

FISH HABITAT SURVEY

8/86

Observer(s) Roten Seeberg Watershed No. 244-10-10010-2201

3-B-~~5~~6

Stream No. _____ Stream Name _____

Weather: Clear / Prt. Cloudy / Cloudy

Stream Stage: High / Low / Medium

Precip. Today Trace

Yesterday Trace

This Week 0-1"

Altitude ~~1500~~ 1150 M.S.L U.S.G.S. Quad _____

Lat. 59° ~~50~~ 51' .~~8~~ 1" N Long. 151° ~~8~~ 9' .~~8~~ 9" W

Temp: Air _____ Water _____ Time 4:20 Date 7/28/80

Water Q.: Muddy / Murky / Stained / Clear

Substrate %: Mud 10% / Sand 10% / Gravel 20% / Cobble 10% / Boulder ___ / Bedrock ___

Habitat Quality 1 ——→ 5 (Poor / Excell)

Spawning 3

Rearing 3

Migration 3

Flow: LOOKING UPSTREAM

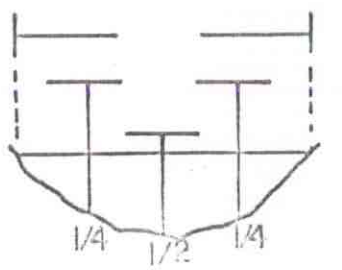

V= ___ ___ ___ ___ ___

ACE 7784726

Fish Species

Length mm.	K	CO	S	DV/AC	W	SF	SC	RBT		
		45						30+-		
		55								
		52								
		54								
		33								
		30+-								

Gear ES Est. Area Sampled 2 x 30'

Sampling Time _____ Est Sampling Efficiency 40%

Channel Diagram (include bank&stream features, vegetation)



LOOKING UPSTREAM

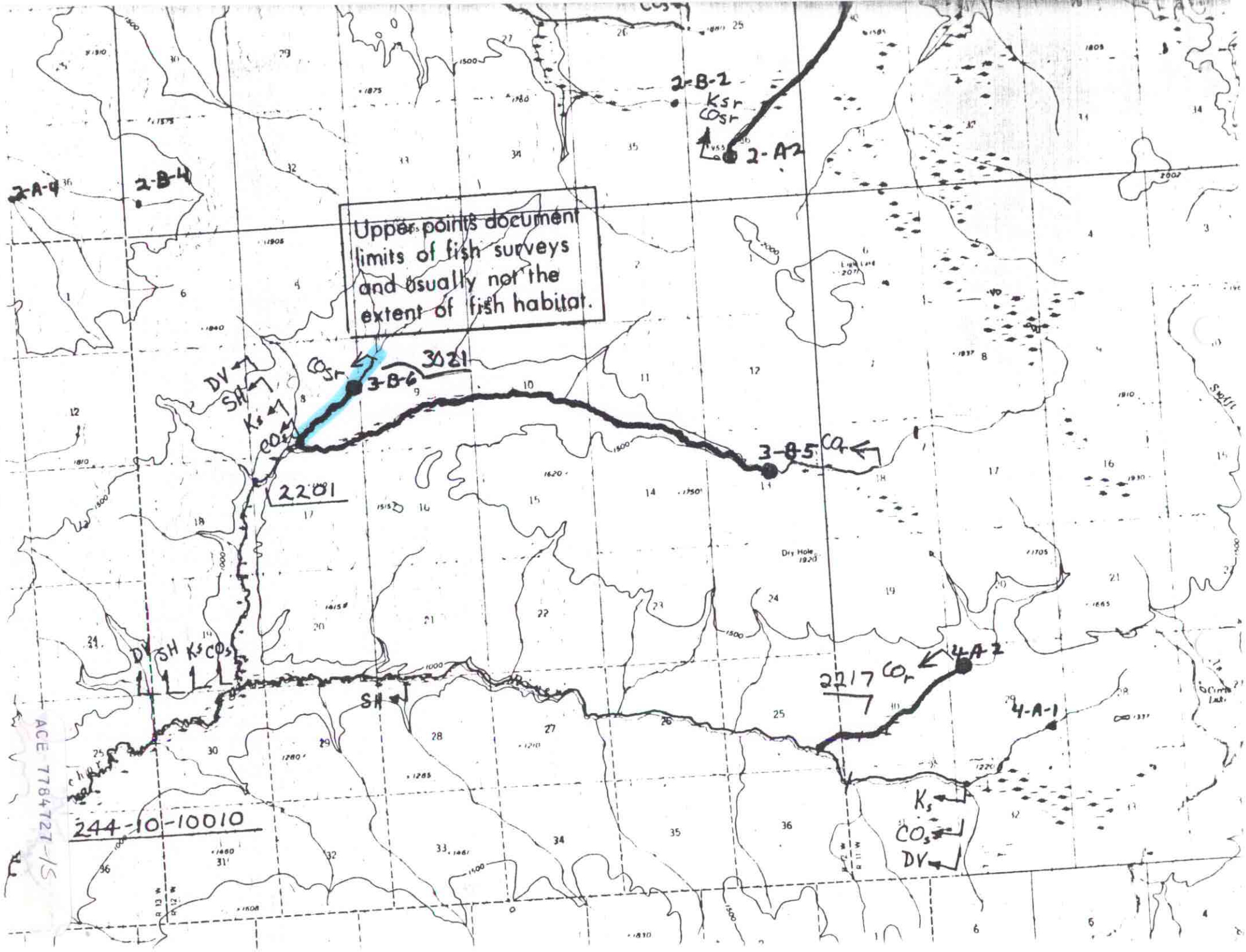

ACE 7784727-IS