State of Alaska
Department of Fish and Game
Nomination for Waters
Important to Anadromous Fish

1989
Year of Revision

Anadromous Water Catalog Volume Southcentral II

USGS Quad Seldovia D-5

Name of Waterway

Anadromous Water Catalog Number of Waterway

North Fork Anchor River 244-10-6010-2011

Change to _____ Atlas

_____ Catalog

X Both

Addition X

Deletion

Correction

Name addition:

USGS name

Local name

For Office Use

Nomination # 89 228

Regional Supervisor — Date 10/20/88

SPS — 12/8/88

Drafted — Date 11/14/88

Species	Date(s) Observed	Spawning	Rearing	Migration
King	7/28/88	X	X	

Comments: Provide any clarifying information, including number of fish observed, location of fish survey data, etc.

From the Kenai Peninsula Stream Survey. Sample Location 3-A-4 See attached survey form. upper limit of Anadromous fish use determined by aerial observation. adult Chinook Salmon observed below sampling location

Attach a copy of a map showing location of mouth and upper points of each species, specific stream reaches identified for spawning or rearing, locations of barriers, such as falls. Attach a copy of the fish survey data, if available.

Name of Observer (please print) Rick Sinnott Mike Wiedmer

Date: 10/17/88 Signature: Rick Sinnott

Address: ADF&G / Hab. Fish Div.
333 Raspberry Rd. Anch. 99518-1599

Signature of Area Biologist: _____ ACE 7784719 +/S

FISH HABITAT SURVEY

Observer(s) RS [illegible] Watershed No. 2014-10-10010-2011

Stream No. 3-A-4 Stream Name North Fork Anchor River

Weather: Clear / Prt. Cloudy / Cloudy

Stream Stage: High / Low / Medium

Precip. Today TRACE Yesterday 0 This Week 0-1"

Altitude 950' M.S.L U.S.G.S. Quad

Lat. 59°48'.7" N Long. 151°33'.9"

Temp: Air Water 47.5°F Time 1320 Date 7/28

Water Q.: Muddy / Murky / Stained / Clear

Substrate %: Mud / Sand 35 / Gravel 30 / Cobble 30 / Boulder 10 / Bedrock 5

Habitat Quality 1 → 6 (Poor → Excell)

Spawning / Rearing / Migration

Fish Species

Length mm.	K	CO	S	DV/AC	W	SF	SC			
	II			6						
	IV									
	IV									
	III									
				9			35 mm			
				0			11			

Gear E-F Est. Area Sampled 40' x 5'

Sampling Time 1 min Est Sampling Efficiency 70%

Channel Diagram (include bank&stream features, vegetation)



LOOKING UPSTREAM

Flow: LOOKING UPSTREAM

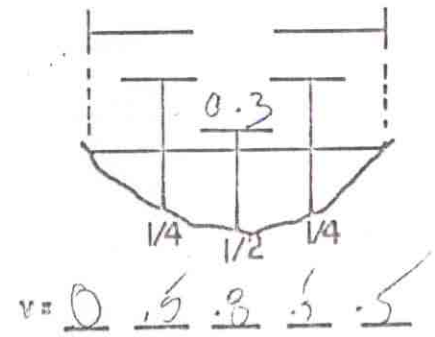

WIDTH 7'

ACE 7784720

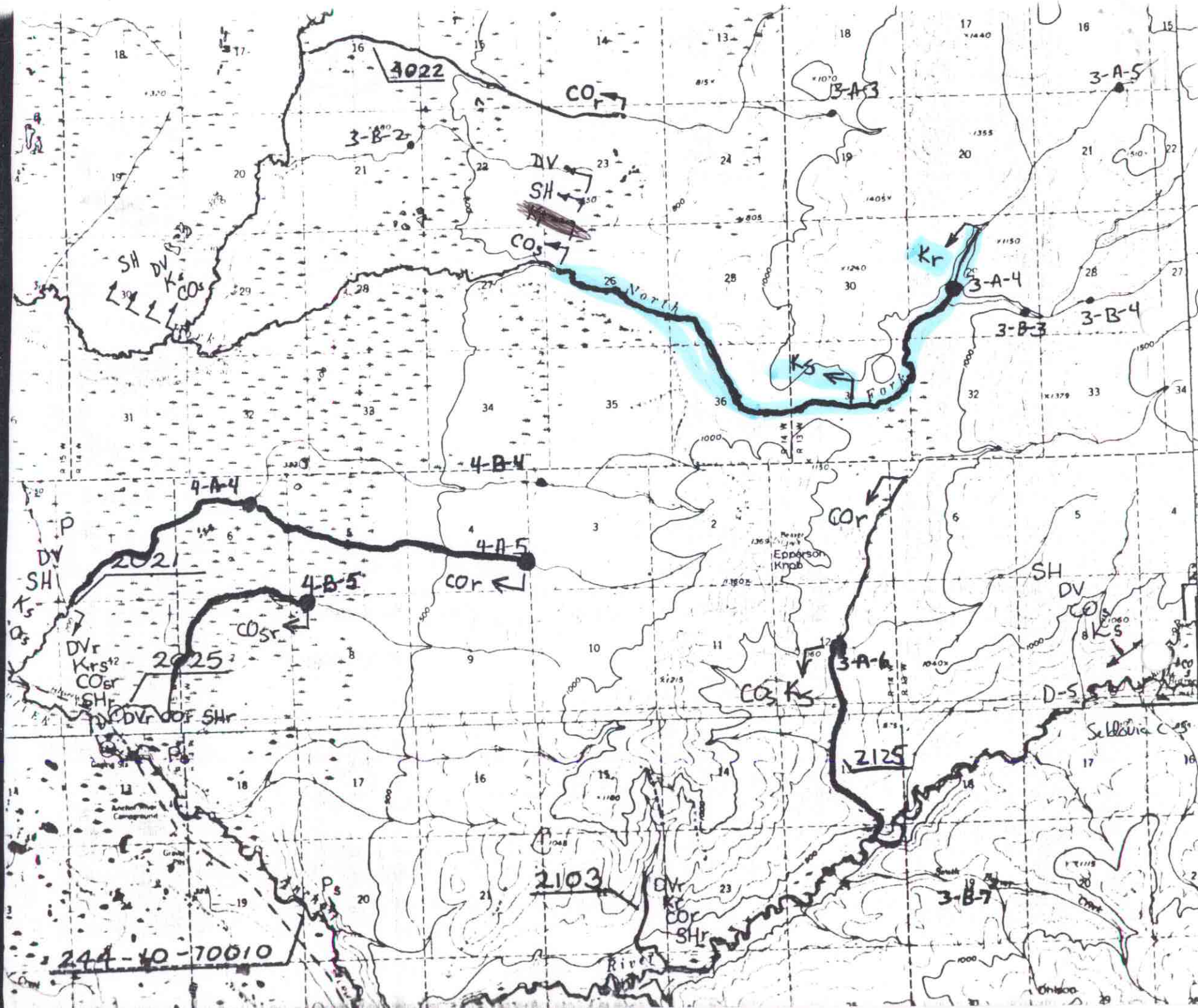

ACE 7784721-/S