State of Alaska
Department of Fish and Game
Nomination for Waters
Important to Anadromous Fish

1989
Year of Revision

Anadromous Water Catalog Volume Southcentral II

USGS Quad Seldovia D-5

Name of Waterway

Anadromous Water Catalog Number of Waterway
244-10-10010-2011-3031-4038-5033

Change to _____ Atlas
_____ Catalog
X Both

Addition X

Deletion

Correction

Name addition:

USGS name

Local name

For Office Use

Nomination # 89 226

Regional Supervisor — Date 10/28/88

SVS — 12/5/88

Drafted — Date 11/14/88

Species	Date(s) Observed	Spawning	Rearing	Migration
Coho	7/28/88	X	X	

Comments: Provide any clarifying information, including number of fish observed, location of fish survey data, etc.

From Kenai Peninsula Stream Survey, Sample Location 3-A-2 See attached survey form. Upper limit of Anadromous fish use determined by aerial observation of suitable fish habitat. Young of the year Coho indicate this stream is used for spawning.

Attach a copy of a map showing location of mouth and upper points of each species, specific stream reaches identified for spawning or rearing, locations of barriers, such as falls. Attach a copy of the fish survey data, if available.

Name of Observer (please print) Mike Wiedmer / Rick Sinnott

Date: 10/17/88 Signature: Rick Sinnott

Address: ADF&G / Habitat Div.
333 Raspberry Road. Anch 99518-1599

Signature of Area Biologist:

ACE 7784758 +/S

FISH HABITAT SURVEY 8/88

Observer(s) MW/RS Watershed No. 244-10-10010-2011-3031

Stream No. 3-A-2 Stream Name _____

Weather: Clear / Cloudy / Cloudy

Stream Stage: High / Low / Medium

Precip. Today 0 Yesterday trace This Week 0-1"

Altitude 625' ~~375'~~ M.S.L. U.S.G.S. Quad _____

Lat. 59° 53' 2" N Long. 151° 35' 4" W

Temp: Air _____ Water 47.5°F Time 11:10 am Date 7/28/88

Water Q.: Muddy / Murky / Stained / Clear

Substrate %: Mud 10, Sand 20, Gravel 60, Cobble 10, Boulder ___, Bedrock ___

Habitat Quality 1 → 5 (Poor → Excell): Spawning 2, Rearing 4, Migration 4

Flow: LOOKING UPSTREAM

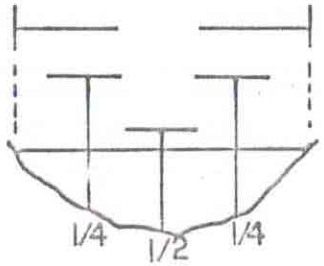

V= ___ ___ ___ ___ ___

Fish Species

Length mm.	K	CO	S	DV/AC	W	SF	SC		
		1		6					
		3 Y-O-Y		1 Y-O-Y					
			MINNOW TRAPS						
#1				4				35 minutes	
#2		2		3				35 minutes	

Gear EF Est. Area Sampled 30 ft.

Sampling Time 2 minutes Est Sampling Efficiency 80%

Channel Diagram (include bank&stream features, vegetation)



2 photos taken

LOOKING UPSTREAM

ACE 7784759

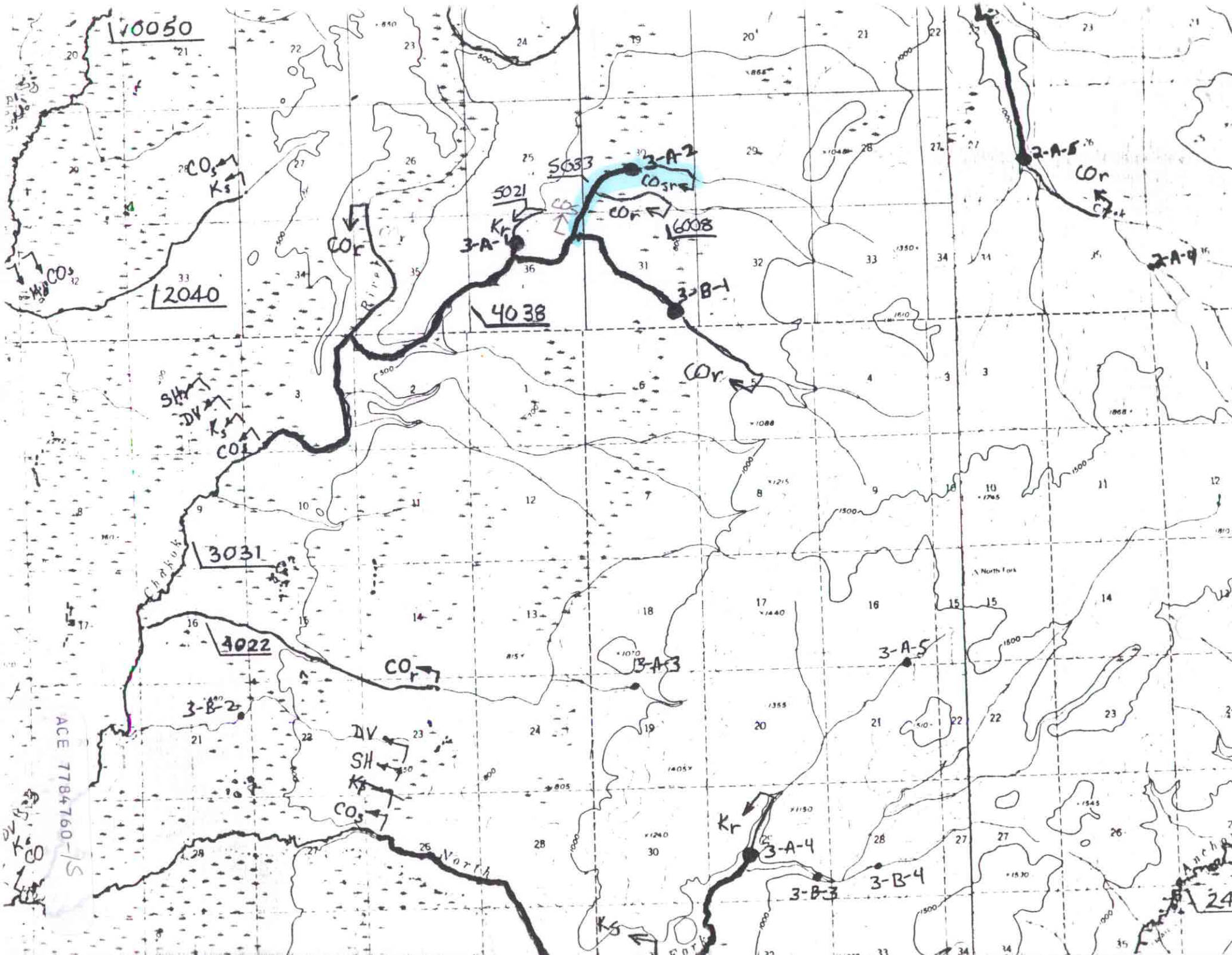

ACE 7784760-/S