1989
Year of Revision

State of Alaska
Department of Fish and Game
Nomination for Waters
Important to Anadromous Fish

Anadromous Water Catalog Volume: South Central II

USGS Quad: Seldovia D-5

Name of Waterway: Chakok River

Anadromous Water Catalog Number of Waterway: 244-10-10010-2011-3031

Change to _____ Atlas
_____ Catalog
X Both

Addition: X

Deletion: _____

Correction: _____

Name addition:

USGS name _____

Local name _____

For Office Use

Nomination # 89 223

JOH — Regional Supervisor — 10/20/88 Date

SVS — 12/5/88

FI — Drafted — 11/14/88 Date

Species	Date(s) Observed	Spawning	Rearing	Migration
Coho	7/28/88		X	

Comments: Provide any clarifying information, including number of fish observed, location of fish survey data, etc.

From Kenai Peninsula Stream Survey. Tributary to Chakok River found to support Coho Salmon (Sampling Location 3-A-1). Upper Limit of fish use determined by aerial observation of suitable habitat above (upstream) of the location where fish sampled.

Attach a copy of a map showing location of mouth and upper points of each species, specific stream reaches identified for spawning or rearing, locations of barriers, such as falls. Attach a copy of the fish survey data, if available.

Name of Observer (please print): Mike Wiedmer Rick Sinnott

Date: 01/07/88 Signature: Rick Sinnott

Address: ADF&G/Habitat Div.
333 Raspberry Road, Anch. 99518-1599

Signature of Area Biologist: _____

ACE 7784749+/S

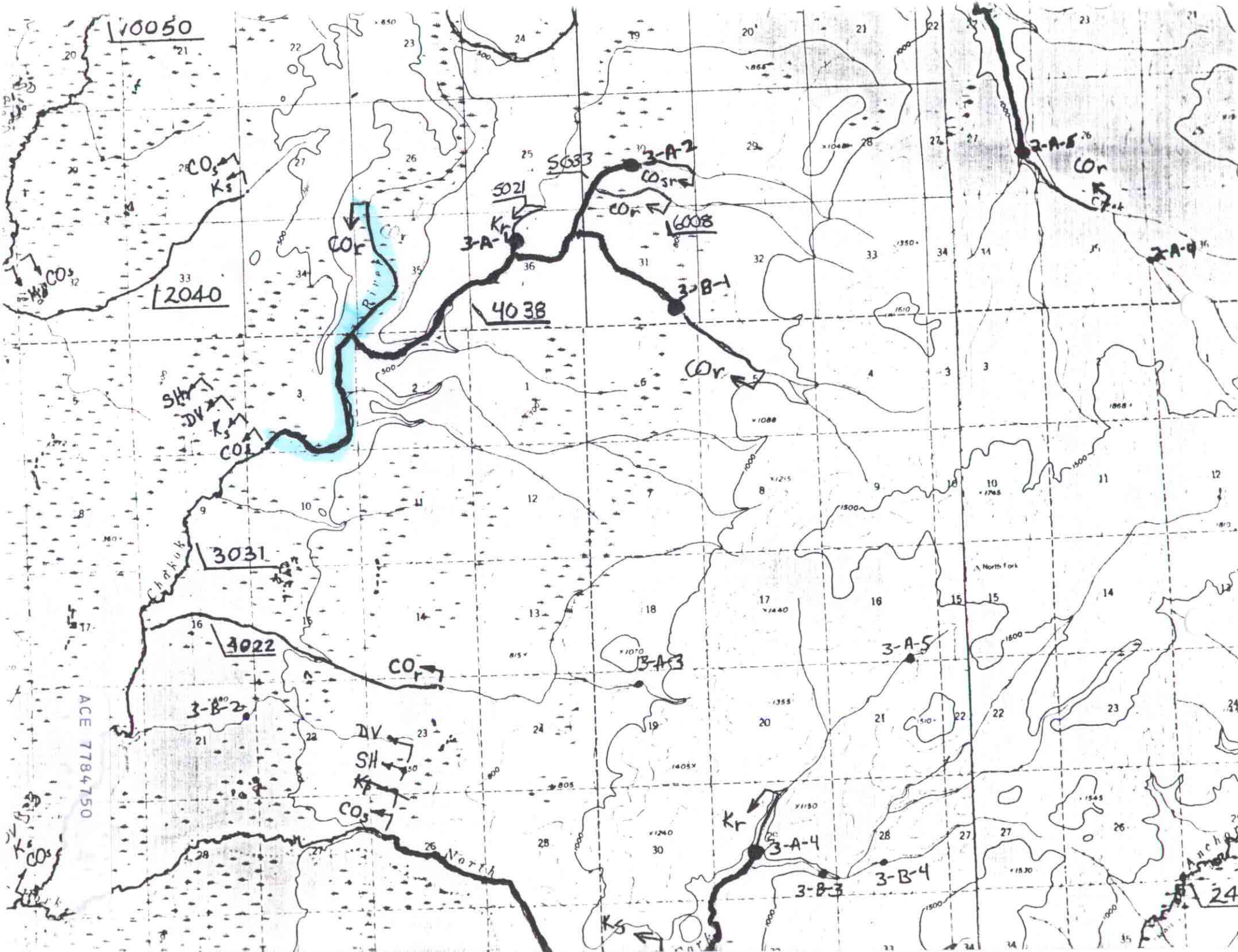

10050
2040
4038
3031
4022
5021
5033
6008
3-A-1
3-A-2
3-A-3
3-A-4
3-A-5
3-B-1
3-B-2
3-B-3
3-B-4
2-A-5
2-A-4
CO_s
K_s
CO_r
K_r
SH
DV
CO_sr
Chakok
North
North Fork
ACE 7784750

FISH HABITAT SURVEY

Observer(s) MW/RS Watershed No. 244-10-10010-2011-3031

Stream No. 3-A-1 Stream Name Trib to Chakok River

Weather: Clear / Prt. Cloudy / Cloudy

Stream Stage: High / Low / Medium

Precip. Today 0 Yesterday trace This Week 0-1"

Altitude 520' M.S.L U.S.G.S. Quad

Lat. 59°53'.7" N Long. 151°36'.1" W

Temp: Air ____ Water 46°F Time 10am Date 7/28/83

Water Q.: Muddy / Murky / Stained / Clear

Substrate %: Mud 5; Sand 20; Gravel 25; Cobble 45; Boulder 5; Bedrock ____

Habitat Quality 1 → 5 (Poor – Excell): Spawning 4; Rearing 5; Migration 5

Flow: LOOKING UPSTREAM

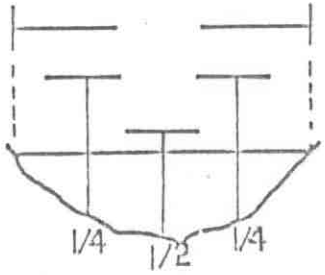

V= ____ ____ ____ ____ ____

Fish Species

Length mm.	K	CO	S	DV/AC	W	SF	SC		
	1 (55mm)						1		
			MINNOW TRAPS						
#1	3	no fish					7 minutes		
#2							7 minutes		

Gear EF Est. Area Sampled 30 ft.

Sampling Time 1 minute Est Sampling Efficiency 60%

Channel Diagram (include bank&stream features, vegetation)

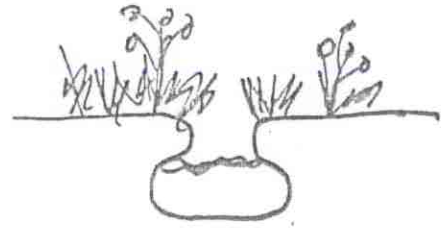

grasses w/scattered willow

2 photos taken

LOOKING UPSTREAM

ACE 7784751-S