State of Alaska
Department of Fish and Game
Nomination for Waters
Important to Anadromous Fish

1989
Year of Revision

Anadromous Water Catalog Volume Southcentral II

USGS Quad Seldovia D-4 + D-5

Name of Waterway Stariski Creek

Anadromous Water Catalog Number of Waterway

244-10-10250

Change to _____ Atlas

_____ Catalog

X Both

Addition X

Deletion _____

Correction _____

Name addition:

USGS name Stariski Creek

Local name _____

For Office Use

Nomination # 89 222

Regional Supervisor — Date 10/20/88

Drafted FI — Date 11/14/88

Species	Date(s) Observed	Spawning	Rearing	Migration
Coho	7/27/88		X	

Comments: Provide any clarifying information, including number of fish observed, location of fish survey data, etc.

From Kenai Peninsula Stream Survey. Sample Location #2-A-5 See attached Stream Survey Form. Upper limit determined from aerial observation of suitable habitat upstream of location where fish were sampled.

Attach a copy of a map showing location of mouth and upper points of each species, specific stream reaches identified for spawning or rearing, locations of barriers, such as falls. Attach a copy of the fish survey data, if available.

Name of Observer (please print) Stewart Seaberg Mike Wiedmer

Date: 10/10/88 Signature: Stewart J. Seaberg

Address: State of Alaska
Department of Fish and Game
333 Raspberry Road
Anchorage, Alaska

Signature of Area Biologist: _____

ACE 7784716 + 1S

FISH HABITAT SURVEY

Observer(s) Seabery/Wilfert Watershed No. 244-10-10050
2-A-5

Stream No. 10050 Stream Name Stariski Creek

Weather: Clear, Prt. Cloudy, Cloudy

Stream Stage: High, Low, (Medium)

Precip. Today None; Yesterday Trace; This Week 0-1"

Altitude 1000 M.S.L U.S.G.S. Quad

Lat. 59°53'.1" N Long. 151°29'.3"

Temp: Air ____ Water 40° Time 15:43 Date 7/27/88

Water Q.: Muddy, Murky, Stained, (Clear)

Substrate %: Mud 50%, Sand 20%, Gravel 20%, Cobble 10%, Boulder ____, Bedrock ____

Habitat Quality 1 → 6 (Poor → Excell): Spawning 2, Rearing 4, Migration 2

Fish Species

Length mm.	K	CO	S	DV/AC	W	SF	SC
		48		39			
		49		29			
		43		44			
		51		44			
		44		43			
		42		52			
		42		28			
				28			
				52			
			Minnow Trap #1				
		1		1			
	Minnow trap #2 (above beaver Dam						
	~~IIII~~	III		1			

Gear EF Est. Area Sampled 3X75

Sampling Time ____ Est Sampling Efficiency 50%

Channel Diagram (include bank&stream features, vegetation)



Flow: LOOKING UPSTREAM

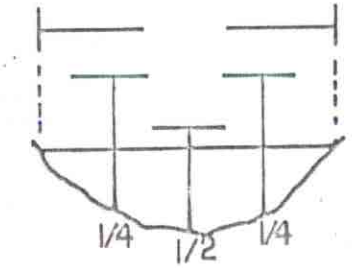

Numerous Beaver Ponds

Y = ____ ____ ____ ____ ____

ACE 7784717

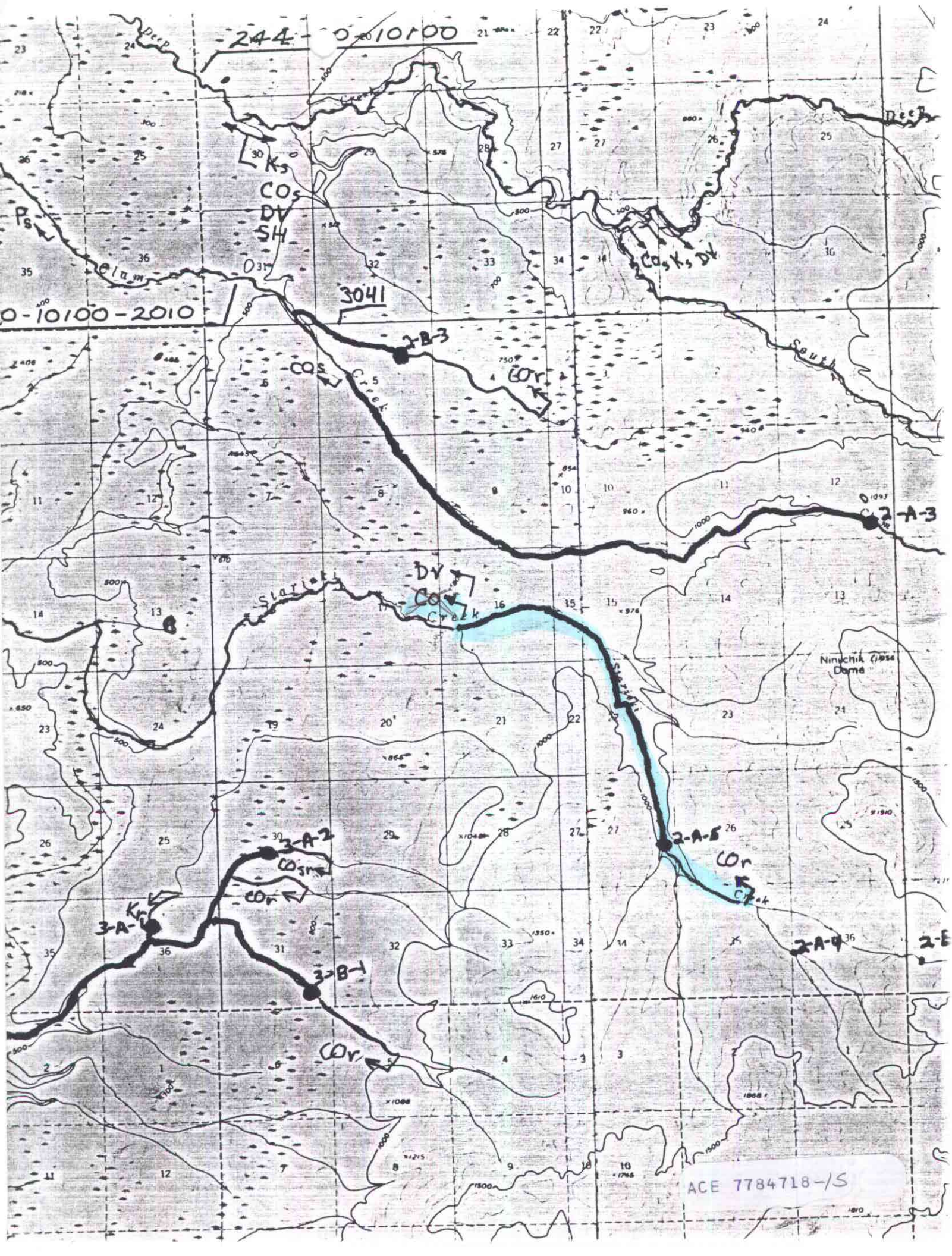

-244- 0-10100
0-10100-2010
3041
Deep
Creek
Clum
South
Ks
COs
DV
SH
Ps
COs Ks DV
2-B-3
COs
COr
2-A-3
DV
COr
Creek
Staristi
Ninuchik Dome
2-A-5
COr
Creek
2-A-4
2-B
3-A-2
COsr
COr
Kr
3-A-1
3-B-1
COr
ACE 7784718-/S