State of Alaska
Department of Fish and Game
Nomination for Waters
Important to Anadromous Fish

1989
Year of Revision

Anadromous Water Catalog Volume Southcentral II

USGS Quad Seldovia D-4, D-5

Name of Waterway Clam Creek

Anadromous Water Catalog Number of Waterway

244-20-10100-2010

Change to _____ Atlas

_____ Catalog

X Both

Addition X

Deletion _____

Correction _____

Name addition:

USGS name _____

Local name _____

For Office Use

Nomination # 89 220

[signature] 10/28/88
Regional Supervisor Date

SJS 12/5/88

FI 11/14/88
Drafted Date

Species	Date(s) Observed	Spawning	Rearing	Migration
Coho	7/27/88		X	

Comments: Provide any clarifying information, including number of fish observed, location of fish survey data, etc.

From Kenai Peninsula Stream Survey. Sample Location # 2-A-3
See Attached Survey form. Upper Limit determined by aerial observation
of suitable habitat above upstream the location where fish were sampled.

Attach a copy of a map showing location of mouth and upper points of each species, specific stream reaches identified for spawning or rearing, locations of barriers, such as falls. Attach a copy of the fish survey data, if available.

Name of Observer (please print) Mike Wiedmer Stewart Seaberg

Date: 10/10/88 Signature: Stewart J Seaberg

Address: State of Alaska
Department of Fish and Game
3 Raspberry Road
Anchorage, Alaska

Signature of Area Biologist: _____

ACE 7784689+/F/S/HF

FISH HABITAT SURVEY 8/88

Observer(s) Seaberg/Wedmer Watershed No. 244-20-10100

2-A-3

Stream No. 2010 Stream Name Clam Creek

Weather: Clear, Prt. Cloudy, Cloudy

Stream Stage: High, Low, Medium

Precip. Today None; Yesterday Trace; This Week 0"-1"

Altitude 1000 M.S.L U.S.G.S. Quad _____

Lat. 59°56'.3" N Long. 151°28'.9" W

Temp: Air _____ Water _____ Time 2:20 Date 7/27/88

Water Q.: Muddy, Murky, Stained, Clear

Substrate %: Mud 5 g; Sand 10 %; Gravel 75%; Cobble 10; Boulder ___; Bedrock ___

Habitat Quality 1 ——> 5 (Poor, Excell)

Spawning _____ Rearing _____ Migration _____

Flow: LOOKING UPSTREAM

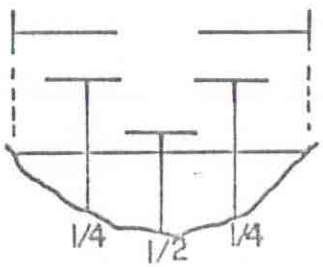

Trap In 1:45 Out 2:20

V= ___ ___ ___ ___ ___

Estimated

D: 卌 1 卌 卌 Co: 1111

ACE 7784690

Fish Species

Length mm.	K	CO	S	DV/AC	W	SF	SC			
		73		76						
		70		86						
		86		73						
		70		72						
		76		卌						
		103								
		75								
		78								
		卌 1								
		Trap	1							
		11								
		Trap II								
		4 total	21 total							

Gear Electrofishing Est. Area Sampled 4 X 100

Sampling Time 296 sec Est Sampling Efficiency 40%

Channel Diagram (include bank&stream features, vegetation)



LOOKING UPSTREAM

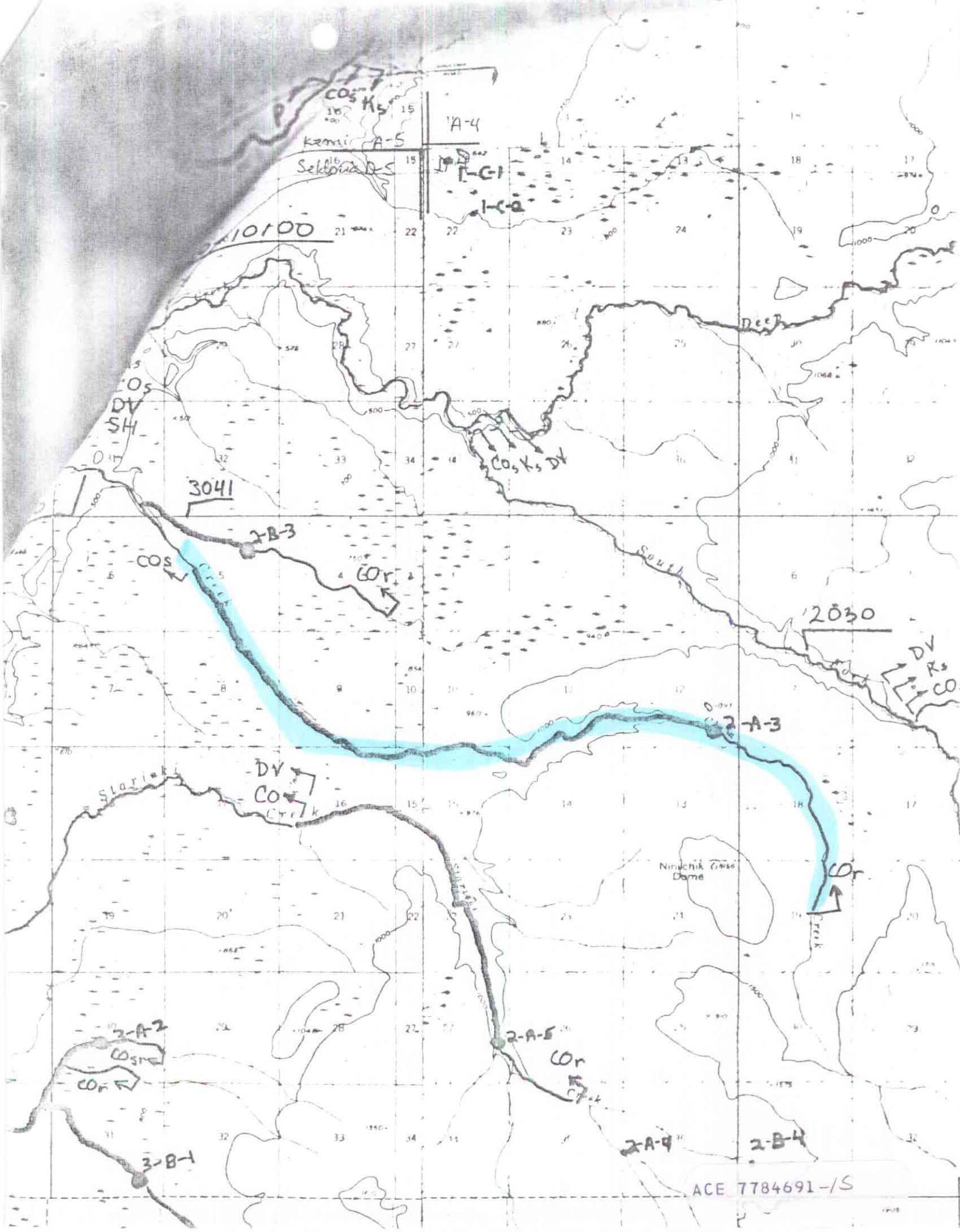
A-4
A-5
1-C-1
1-C-2
10100
3041
2-B-3
2030
2-A-3
2-A-2
2-A-5
2-A-4
2-B-4
3-B-1
Ninuchik Dome
ACE 7784691-/S