State of Alaska
Department of Fish and Game
Nomination for Waters
Important to Anadromous Fish

1988
Year of Revision

Anadromous Water Catalog Volume Southcentral II

USGS Quad Seldovia D-4

Name of Waterway

Anadromous Water Catalog Number of Waterway
244-20-10100-2070

Change to _____ Atlas
_____ Catalog
X Both

Addition X

Deletion

Correction

Name addition:

USGS name

Local name

For Office Use

Nomination # 89 219

Regional Supervisor — Date 10/28/88

SJS — 12/5/88

Drafted — Date 11/14/88

Species	Date(s) Observed	Spawning	Rearing	Migration
King	7/27/88	X	X	
Coho	"	X	X	

Comments: Provide any clarifying information, including number of fish observed, location of fish survey data, etc.

From Kenai Peninsula Stream Survey. Sampling Location # 2-A-2
See Attached Survey form. Young of the year Chinook and Coho Salmon indicate This Stream is used for spawning

Attach a copy of a map showing location of mouth and upper points of each species, specific stream reaches identified for spawning or rearing, locations of barriers, such as falls. Attach a copy of the fish survey data, if available.

Name of Observer (please print) Stewart Seaberg Mike Wiedmer

Date: 10/10/88 Signature: Stewart J Seaberg

Address: State of Alaska
Department of Fish and Game
333 Raspberry Road
Anchorage, Alaska

Signature of Area Biologist:

ACE 7784734+/S

Observer(s) Seeberg/Wiedmer Watershed No. 244-20-10100

Stream No. 2-A2 2070 Stream Name

Weather: Clear, Prt. Cloudy, Cloudy

Stream Stage: High, Low, Medium

Precip. Today NONE

Yesterday TRACE

This Week 0-1"

Altitude 1550 M.S.L U.S.G.S. Quad

Lat. 59°52'.5" N Long. 151°13'.5" W

Temp: Air 61°F Water 52°F Time 11.40 Date 7/27

Water Q.: Muddy, Murky, Stained, Clear

Substrate %: Mud 5, Sand 5, Gravel 65, Cobble 15, Boulder 10, Bedrock

Habitat Quality 1 → 5 (Poor, Excell)

Spawning 3

Rearing 3.5

Migration 3

Flow: LOOKING UPSTREAM

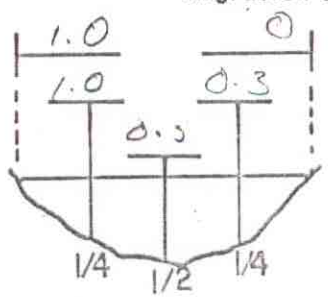

V=0.5 1.0 1.0 0.3 0

7' WIDTH

ACE 7784735

Fish Species

Length mm.	K	CO	S	DV/AC	W	SF	SC		
	37	67		134					
	35	35		125					
	1@YOY	3@YOY		125					
				111					
				103					
				93					
				86					
				65					
				83					
				55					
				54					
				35					

Gear E.F Est. Area Sampled 70' × 2'

Sampling Time 186 Est Sampling Efficiency 60%

Channel Diagram (include bank&stream features, vegetation)



LOOKING UPSTREAM

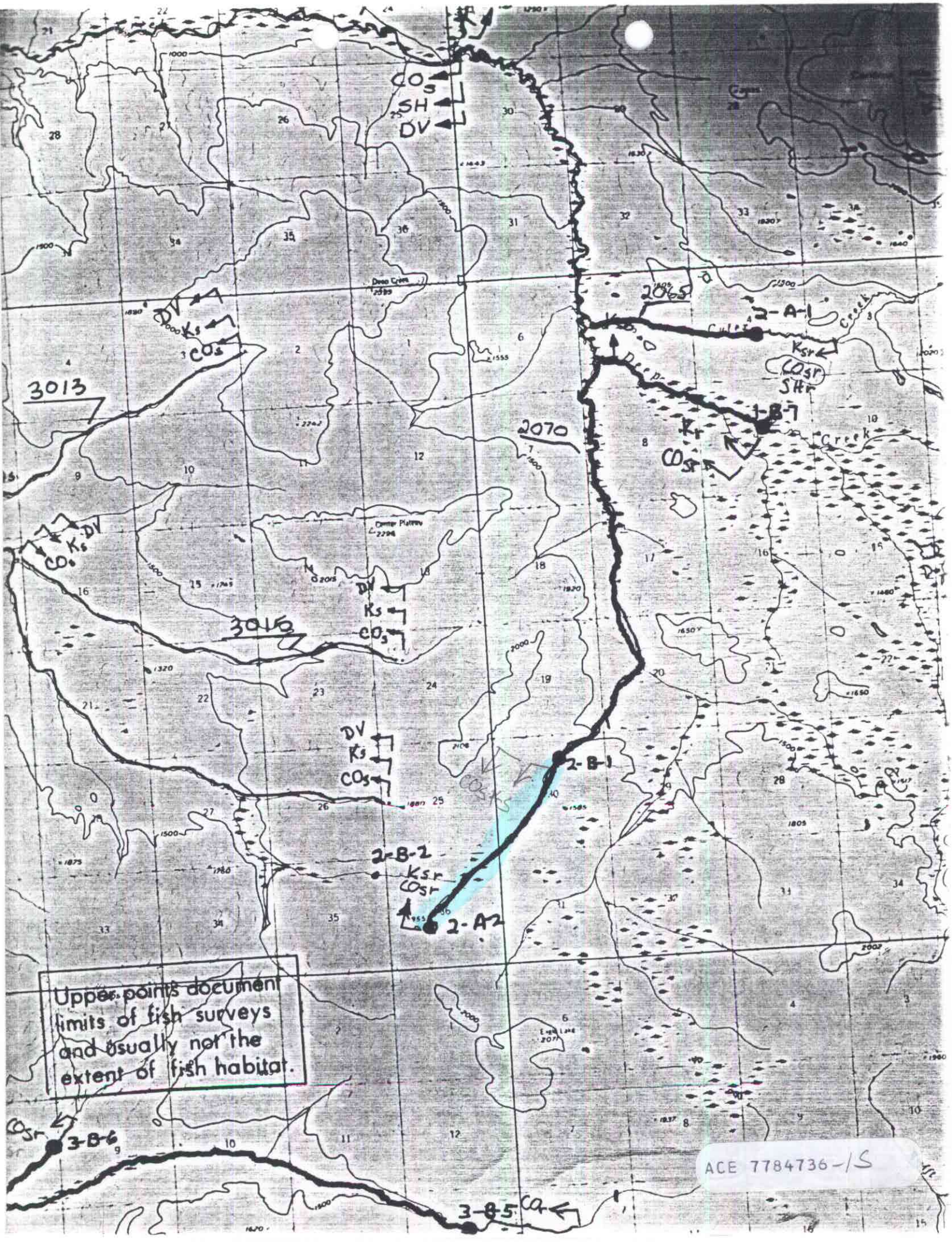
CO3
SH
DV
DV
Ks
CO3
3013
2065
2-A-1
Ksr
COsr
SHr
1-B-1
Kr
COsr
2070
DV
Ks
CO3
3015
DV
Ks
CO3
DV
Ks
CO3
2-B-1
2-B-2
Ksr
COsr
2-A2
Upper points document limits of fish surveys and usually not the extent of fish habitat.
COsr
3-B-6
3-B-5
CO3
ACE 7784736-1S