State of Alaska
Department of Fish and Game
Nomination for Waters
Important to Anadromous Fish

1989
Year of Revision

Anadromous Water Catalog Volume Southcentral II

USGS Quad Kenai A-4

Name of Waterway —

Anadromous Water Catalog Number of Waterway
244-20-10090-2030-3019

Change to X Atlas
X Catalog
X Both

Addition X

Deletion

Correction

Name addition:

USGS name

Local name

For Office Use

Nomination # 89 212

SPS 1/5/88
Regional Supervisor Date

[illegible] 10/28/88

FI 11/14/88
Drafted Date

Species	Date(s) Observed	Spawning	Rearing	Migration
Coho Salmon	7/26/88		X	

Comments: Provide any clarifying information, including number of fish observed, location of fish survey data, etc.

Kenai Peninsula Survey results. See attached survey form.
Sampling site # 1-A-3

Attach a copy of a map showing location of mouth and upper points of each species, specific stream reaches identified for spawning or rearing, locations of barriers, such as falls. Attach a copy of the fish survey data, if available.

Name of Observer (please print) Stewart Seaberg / Durand Cook

Date: 8/25/88 Signature: Stewart J Seaberg

Address: ADF&G / Habitat Div
333 Raspberry Rd Anch. AK 99518-1599

Signature of Area Biologist:

FISH HABITAT SURVEY

8/88

Observer(s) Cook/Seabers Watershed No. 244-20-10090-2030

Sample # 1-A-3

Stream No. 3019 Stream Name —

Weather: Clear, Pt. Cloudy, Cloudy

Stream Stage: High, Low, Medium

Precip. Today Rain; Yesterday Trace; This Week Moderate

Altitude 350' M.S.L U.S.G.S. Quad

Lat. 60° 05' .0 " N Long. 151° 26' .6 " W

Temp: Air ___ Water ___ Time 12:24 Date 7/20/88

Water Q.: Muddy, Murky, Stained, Clear

Substrate %: Mud 80%; Sand 5%; Gravel 10%; Cobble 5%; Boulder ___; Bedrock ___

Habitat Quality 1 → 5 (Poor, Excell)

Spawning 2

Rearing 3

Migration 4

Flow: LOOKING UPSTREAM

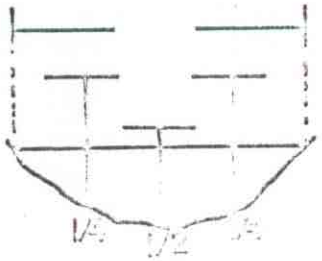

Minnow Traps in 11:50 out 12:53

V= ___

V = F/E [illegible] Upstream

Fish Species

Length mm.	K	CO	S	DV/AC	W	SF	SC		
		85		7 Total					
				2@+145					
	Trap results								
		1 Total		2 Total					

Gear Electrofisher Est. Area Sampled 2' x 350'

Sampling Time 600 Sec Est Sampling Efficiency 75%

Channel Diagram (include bank&stream features/vegetation)

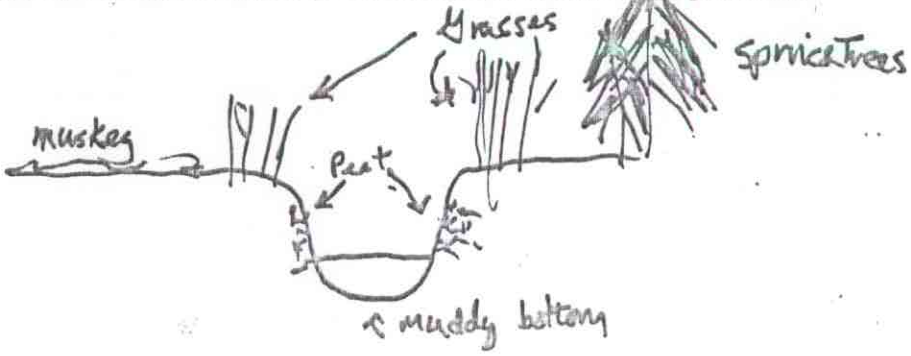

LOOKING UPSTREAM

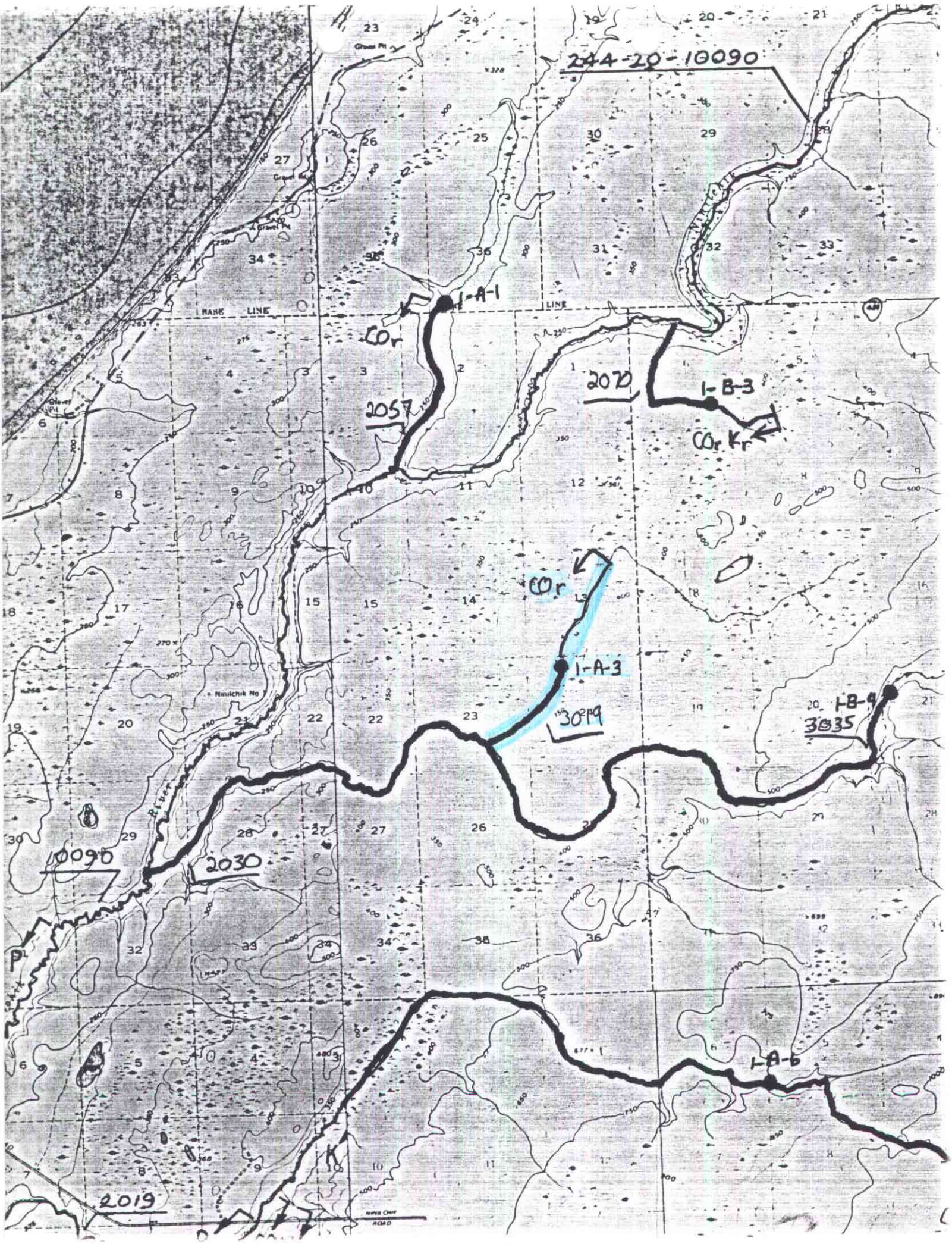

244-20-10090
1-A-1
COr
2057
2070
1-B-3
COr Kr
COr
1-A-3
3019
1-B-4
3035
10090
2030
1-A-6
2019
BASE LINE
LINE
Gravel Pit
Ninilchik No
River