State of Alaska
Department of Fish and Game
Nomination for Waters
Important to Anadromous Fish

1989
Year of Revision

Anadromous Water Catalog Volume Southcentral

USGS Quad Kenai A-4

Name of Waterway Trib to Ninilchik River

Anadromous Water Catalog Number of Waterway

244-20-10090-2057

Change to _____ Atlas

_____ Catalog

x Both

Addition X

Deletion _____

Correction _____

Name addition:

USGS name _____

Local name _____

For Office Use

Nomination # 89 210

[signature] 10/28/88
Regional Supervisor Date

SOS 12/5/88

F1 11/14/88
Drafted Date

Species	Date(s) Observed	Spawning	Rearing	Migration
Coho salmon	7/26/88		x	

Comments: Provide any clarifying information, including number of fish observed, location of fish survey data, etc.

From Kenai Peninsula Stream Survey. Sampling Location HA1
See attached survey form

Attach a copy of a map showing location of mouth and upper points of each species, specific stream reaches identified for spawning or rearing, locations of barriers, such as falls. Attach a copy of the fish survey data, if available.

Name of Observer (please print) Stewart Seaberg

Date: 8/25/88 Signature: Stewart J Seaberg

Address: ADF&G Habitat Div

333 Raspberry Rd Anch AK 99518-1599

Signature of Area Biologist: _____

Fish Species

K	CO	S	DV/AC	W	SF	SC	Stickeback
			6 Total				4 Total

Length mm.

Below small 2 ft fall

Traps IL 9:55 out 1006

8 Total 5 Total

3 co shocks in 2 minds below barrier

Gear Electrofisher Est. Area Sampled 2 x 400

Sampling Time 530 sec Est Sampling Efficiency 70 %

Channel Diagram (include bank&stream features, vegetation)

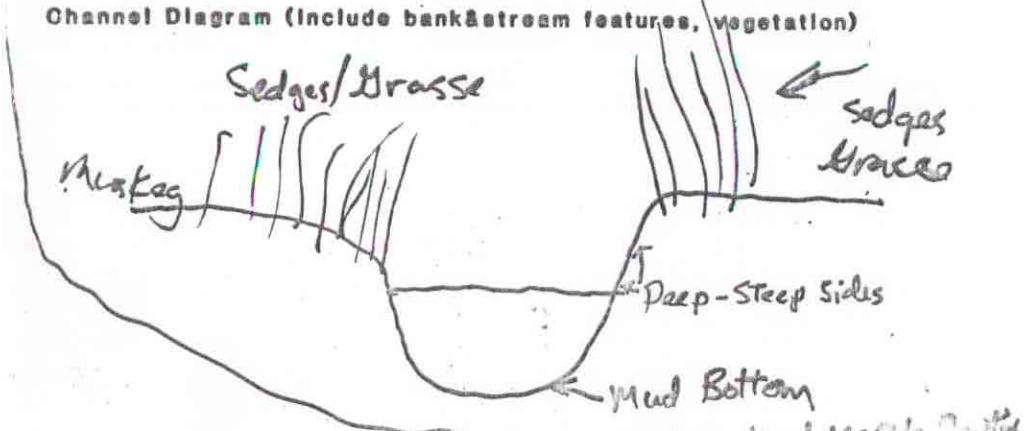

LOOKING U. STR...

Observer(s) Cook / Seaberg Watershed No. 244-20-10090

Stream No. 1 A 1 2057 Stream Name Ninilchik R. Trib

Weather: Clear, Prt. Cloudy, Cloudy

Stream Stage: High, Low, Medium

Precip. Today —, Yesterday Trace, This Week Moderate

Altitude ____ M.S.L U.S.G.S. Quad ____

Lat. 60° 08' 0.4" N Long. 151° 29' 07" W

Temp: Air ____ Water ____ Time 9:48 7/26/88 Date 7/26/88

Water Q. Muddy, Murky, Stained, Clear

Substrate %: Mud 95%, Sand 5%, Gravel ___, Cobble ___, Boulder ___, Bedrock ___

Habitat Quality 1 → 5 (Poor, Excell): Spawning 1, Rearing 3, Migration 3

Flow: LOOKING UPSTREAM

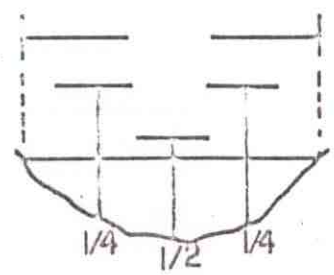

V = ___ ___ ___ ___ ___

Trap Set 9:21 AM

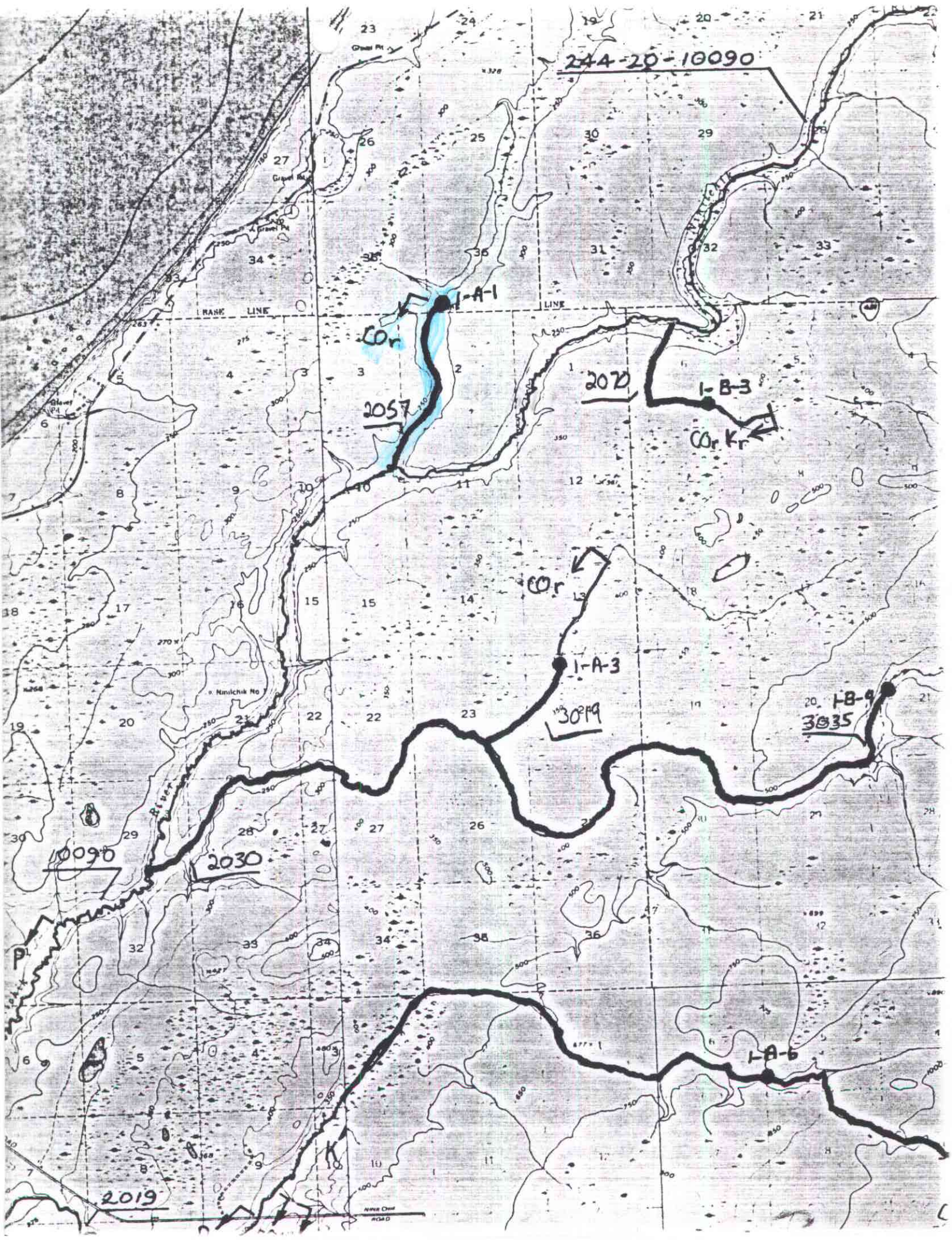

244-20-10090
1-A-1
COr
2057
2070
1-B-3
COr Kr
COr
1-A-3
3019
1-B-4
3035
10090
2030
1-A-6
2019
BASE LINE
LINE
Gravel Pit
Ninilchik No
River
NINE CHIK ROAD