State of Alaska
Department of Fish and Game
Nomination for Waters
Important to Anadromous Fish

1989
Year of Revision

ALASKA DEPT. OF
FISH & GAME

SEP 26 1988

REGION II
HABITAT DIVISION

Anadromous Water Catalog Volume Southcentral II

USGS Quad Anchorage A-2,3

Name of Waterway _____

Anadromous Water Catalog Number of Waterway _____

223-30-13220-2048

Change to _____ Atlas

_____ Catalog

X Both

Addition X

Deletion _____

Correction _____

Name addition:

USGS name _____

Local name _____

For Office Use

Nomination # 89 166

_____ 11/3/88
Regional Supervisor Date

SR 11/2/88

FI 11/28/88
Drafted Date

| Species | Date(s) Observed | Spawning | Rearing | Migration |
|---|---|---|---|---|
| Sockeye | Aug 9-16, 1987 | x | x | |
| Pink | Aug 9-16 1987 | X | | |
| Chum | Aug 9-16 1987 | X | | |
| Coho | Aug 9-16 1987 | X | X | |

Comments: Provide any clarifying information, including number of fish observed, location of fish survey data, etc.

See accompanying survey sheets

Attach a copy of a map showing location of mouth and upper points of each species, specific stream reaches identified for spawning or rearing, locations of barriers, such as falls. Attach a copy of the fish survey data, if available.

Name of Observer (please print) James Brady - Larry Peltz - John Burke

Date: 9-22-88 Signature: James Brady

Address: ADF+G P.O. 669 - Cordova Ak. 99574

Signature of Area Biologist: James A Brady

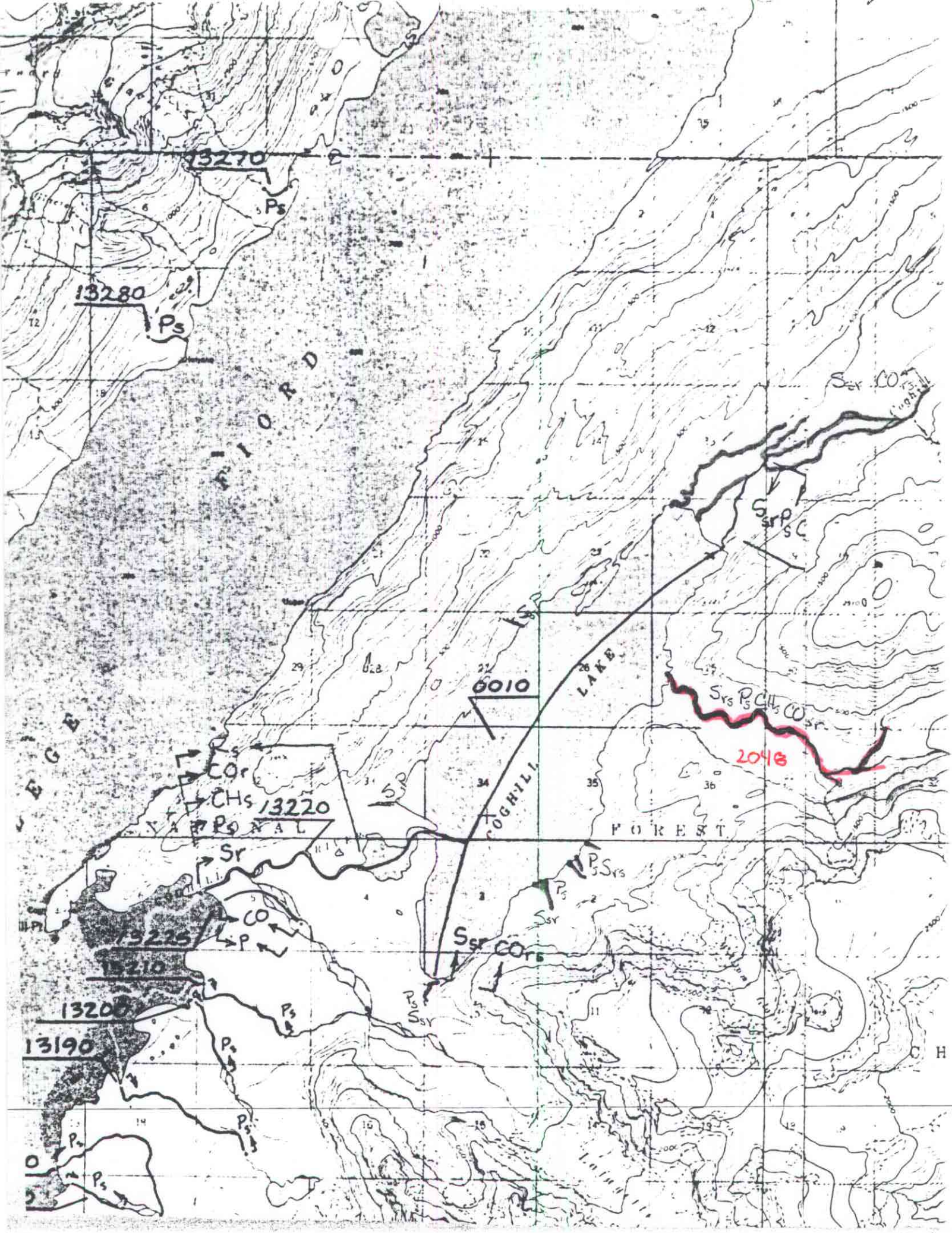
13270
13280
6010
13220
13225
13210
13200
13190
LAKE
FOREST
2048

August 9, 1987

Map 24.1 Location of Coghill Lake #322 limnological sampling site, 1984

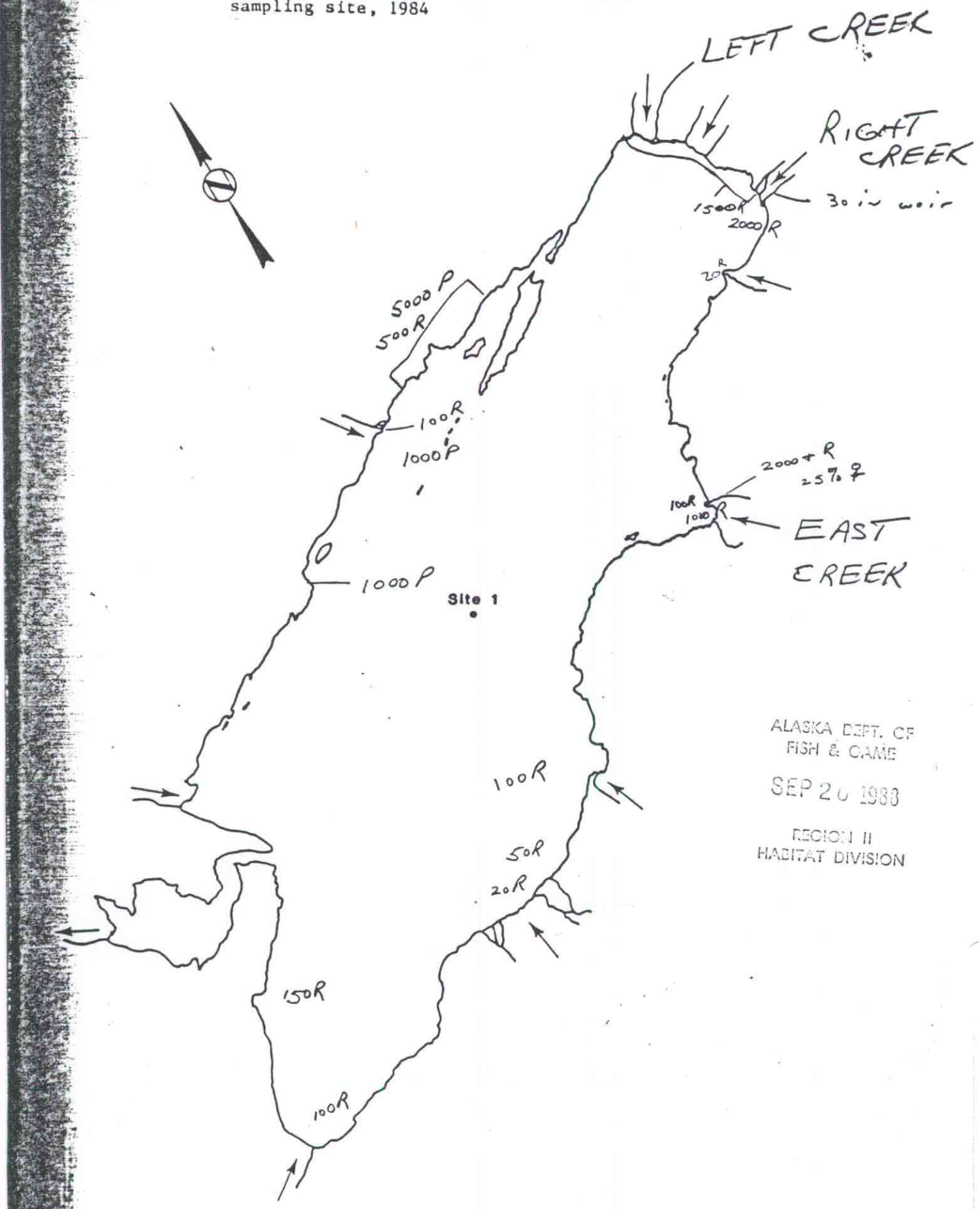


ALASKA DEPT. OF FISH & GAME
SEP 20 1988
REGION II
HABITAT DIVISION

Coghill. Stream surveys. Egg Lake Crew
John Burke- FRED

10 August 1988

Your #'s

1. (Lunch Creek) 1050 Sockeye - primarily off the mouth

29 pinks

10 chums

ALASKA DEPT. OF FISH & GAME
SEP 2 [illegible]
REGION II HABITAT [illegible]

2. - 3 (Half-way Creeks and lake beaches)

175 sockeye

3 pinks - all on beaches

4. (Creek 4) by itself -

450 sockeye off mouth

3 sockeye in Creek

4 pinks in Creek

3 chums in Creek

5. (East Creek) - 50 sockeye on beach adjacent

first mile of stream - 6 fish

second mile of stream - 0 fish

(Side Creek 5A) - Creek is adjacent to East Creek

- 600 sockeye off mouth

15 chums off mouth

- 1000+ sockeye up stream.

VF (Virus Free Creek) · 45 sockeye - in stream

5 pinks - in stream

6A (Right Creek - your map is not very accurate as this Creek is independent of Creek #6)
This is where we spawn fish

3050 sockeye below weir and off mouth

345 trapped between the weirs

~250 above weirs

6 & 7. Connot really get into #6. Its small and alder choked.

7. Lower stream impossible to walk. We'll try to get a boat up it at some point
- There were less than 50 sockeye off the mouth
- There is a little cove toward #8, just beyond #7, with a small stream. There were 5000 sockeye in this cove... my guess is that they will spawn in #7.

8 & 9. Not surveyed.

- Most of fish in Coghill R. were pinks, >70%

Comment: #5, or 'East Cr', was full of silt/mud - with very few fish. This is not what we saw last year. The source of the mud is >2 miles up the stream. We would have expected a lot more fish in this one.

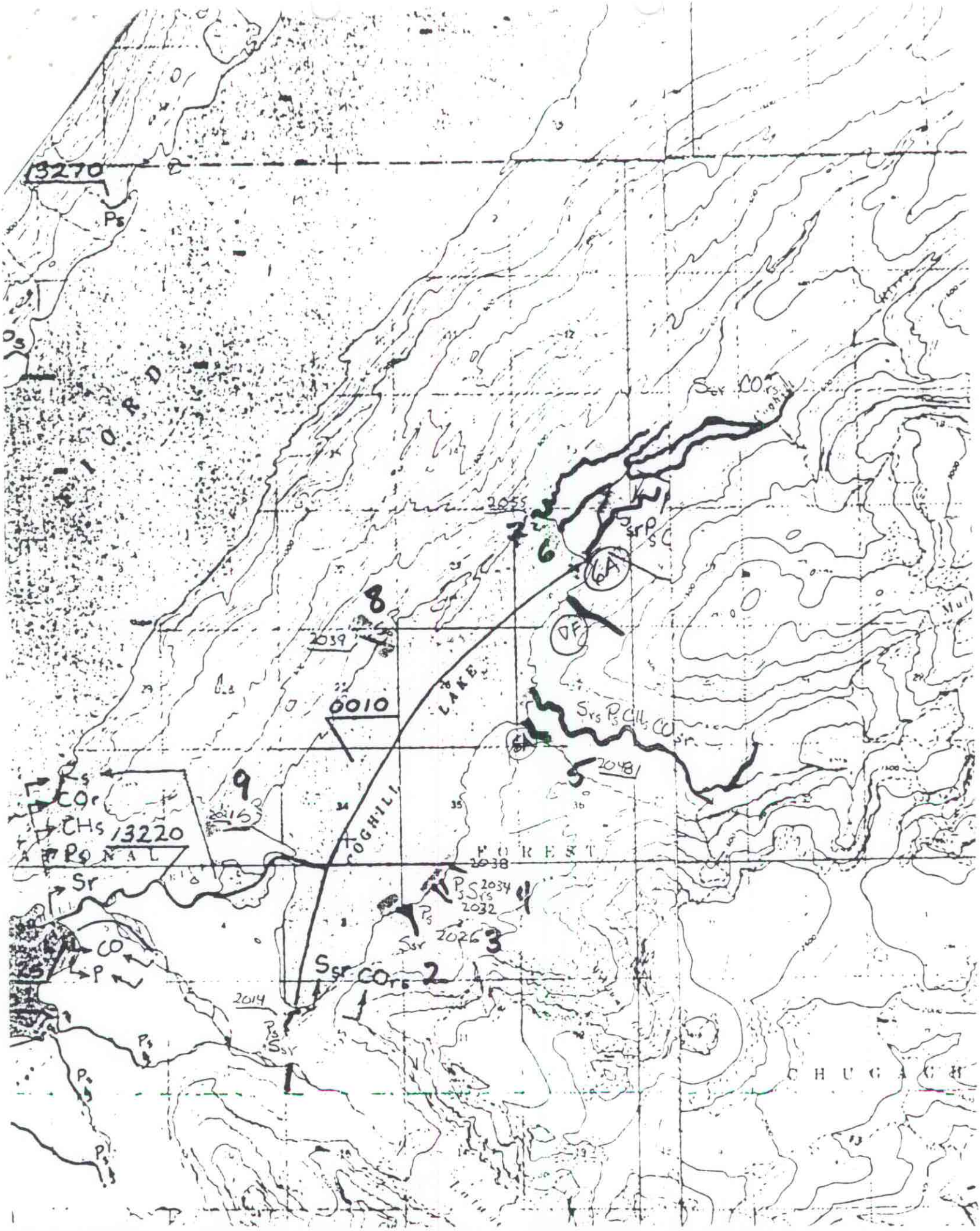

13270
Ps
FIORD
Ssr CO
2055
7
6
6A
8
DF
2039
0010
LAKE
Srs Ps Cll CO
5
2048
9
2015
Rs
COr
CHs
13220
Ps
Sr
COGHILL
FOREST
2038
Ps Srs 2034
2032
Ps
Ssr
2026
3
CO
P
Ssr COrs
2
2014
Ps
Ssr
CHUGACH