State of Alaska
Department of Fish and Game
Nomination for Waters
Important to Anadromous Fish

1989
Year of Revision

ALASKA DEPT. OF
FISH & GAME

SEP 26 1988

REGION II
HABITAT DIVISION

Anadromous Water Catalog Volume Southcentral II

USGS Quad Anchorage A-3

Name of Waterway

Anadromous Water Catalog Number of Waterway

223-30-13220-2079949

Change to _____ Atlas

_____ Catalog

X Both

Addition X

Deletion

Correction

Name addition:

USGS name

Local name

For Office Use

Nomination # 89 164

Regional Supervisor — Date 11/3/88

SB — 11/2/88

Drafted — Date 11/28/88

Species	Date(s) Observed	Spawning	Rearing	Migration
Sockeye	Aug. 9-16 1987-88	X		
Pink	Aug 9-16, 1987-88	X		

Comments: Provide any clarifying information, including number of fish observed, location of fish survey data, etc.

See attached survey sheets

Attach a copy of a map showing location of mouth and upper points of each species, specific stream reaches identified for spawning or rearing, locations of barriers, such as falls. Attach a copy of the fish survey data, if available.

Name of Observer (please print) James Brady - Larry Peltz - John Burke

Date: 9-22-88 Signature: James A Brady

Address: ADF&G P.O. 669 Cordova Ak. 99574

Signature of Area Biologist: James A Brady

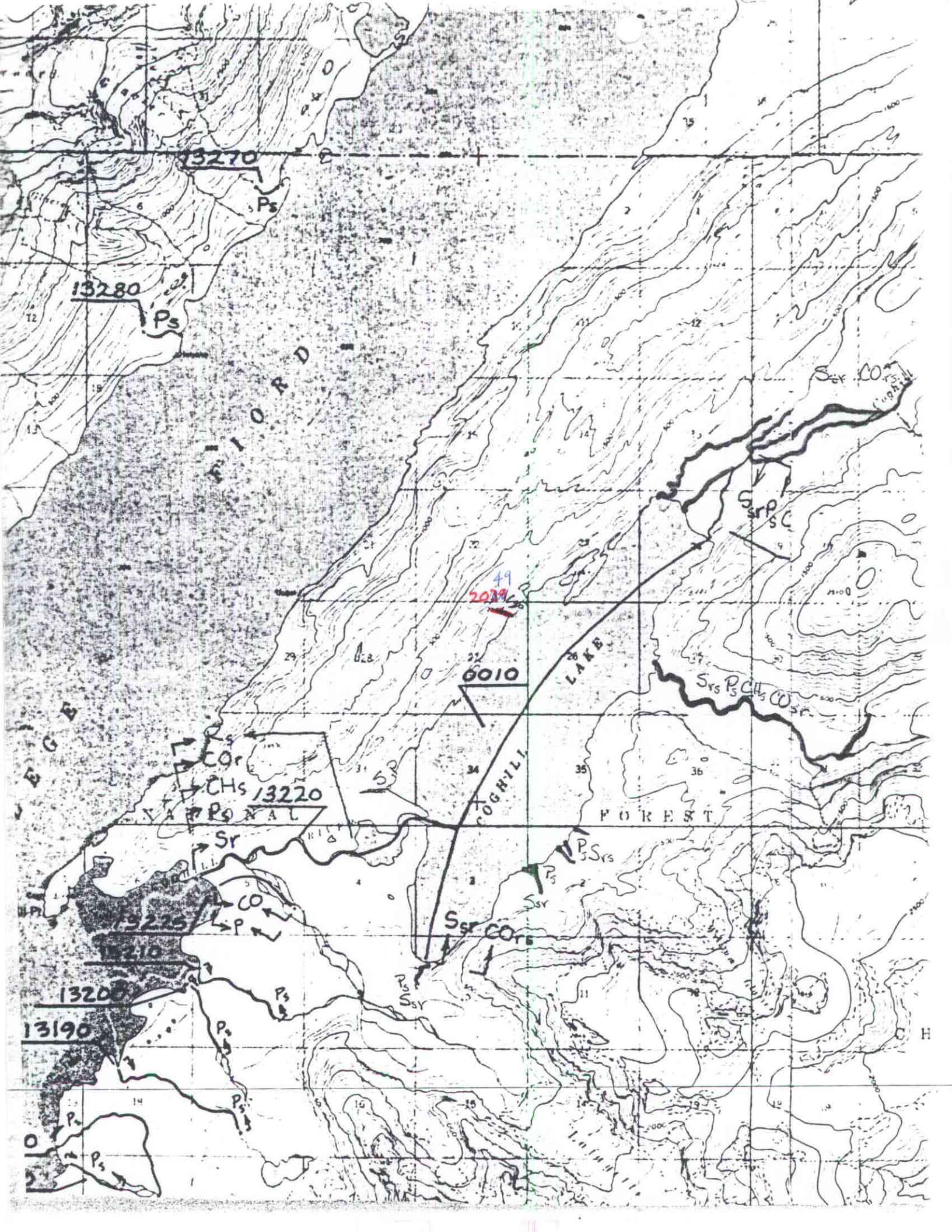
13270
Ps
13280
Ps
FIORD
Ssr CO
Ssr Ps C
49
2039
6010
LAKE
Srs Ps CHs CO
COGHILL
Rs
COr
CHs
13220
Ps
Sr
NATIONAL
FOREST
Ps Srs
Ps
Ssr
CO
P
13225
13210
Ssr CO
13200
13190
Ps
Ps
Ps
Ps
Ps
Ps
Ssr
C H

August 9, 1987

Map 24.1 Location of Coghill Lake #322 limnological sampling site, 1984

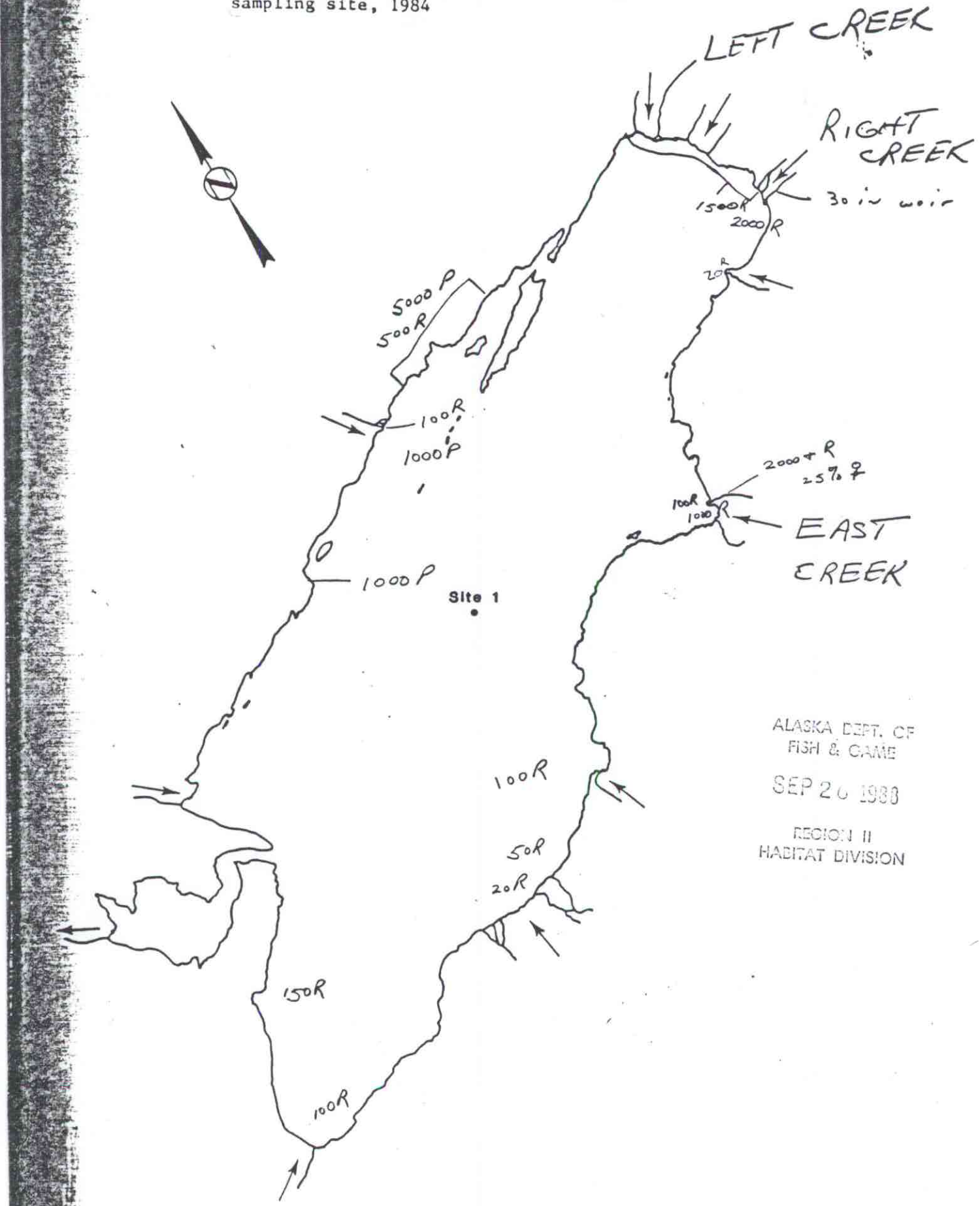

ALASKA DEPT. OF
FISH & GAME
SEP 26 1988
REGION II
HABITAT DIVISION

Coghill. Stream surveys. Egg Take Crew
John Burke - FRED

10 August 1988

Your #'s

1. (Lunch Creek) 1050 Sockeye - primarily off the mouth

29 pinks

10 chums

ALASKA DEPT. OF FISH & GAME
SEP 2 1988
RECEIVED
HABITAT DIV.

2.-3 (Half-way Creeks and lake beaches)

175 sockeye
3 pinks - all on beaches

4. (Creek 4) by itself -

450 sockeye off mouth
3 sockeye in Creek
4 pinks in Creek
3 chums in Creek

5. (East Creek) - 50 sockeye on beach adjacent
first mile of stream - 6 fish
second mile of stream - 0 fish

(Side Creek 5A) - Creek is adjacent to East Creek
- 600 sockeye off mouth
15 chums off mouth
- 1000+ sockeye up stream.

VF (Virus Free Creek) · 45 sockeye - in stream
5 pinks - in stream

6A (Right Creek - your map is not very accurate as this Creek is independent of Creek #6)
This is where we spawn fish
3050 sockeye below weir and off mouth
345 trapped between the weirs
~250 above weirs

6 & 7. Cannot really get into #6. Its small and alder choked.

7. Lower stream impossible to walk. We'll try to get a boat up it at some point
- There were less than 50 sockeye off the mouth
- There is a little cove toward #8, just beyond #7, with a small stream.
There were 5000 sockeye in this cove. . . my guess is that they will spawn in #7.

8 & 9. Not surveyed.

- Most of fish in Coghill R. were pinks, >70%

Comment: #5, or 'East Cr', was full of silt/mud - with very few fish. This is not what we saw last year. The source of the mud is >2 miles up the stream. We would have expected a lot more fish in this one.

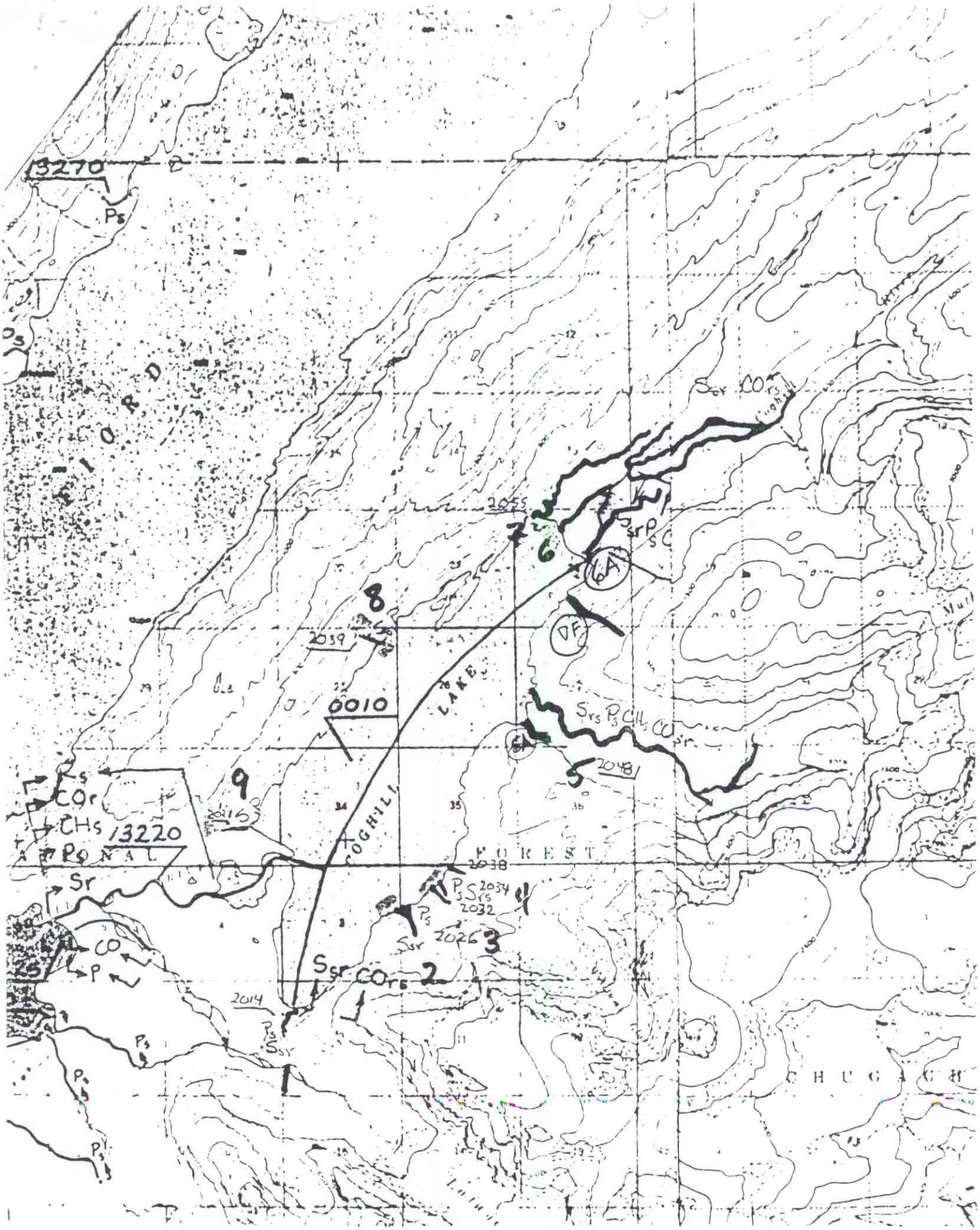

13270
Ps
FIORD
2055
7
6
6A
8
2039
0010
LAKE
COGHILL
Srs Ps Cll CO
5
2048
9
2015
13220
Rs
COr
CHs
Ps
Sr
CO
P
FOREST
2038
Ps Srs 2034
2032
Ps
Ssr
2026
3
Ssr CO
2
2014
Ps
Ssr
CHUGACH