State of Alaska
Department of Fish and Game
Nomination for Waters
Important to Anadromous Fish

1989
Year of Revision

ALASKA DEPT. OF
FISH & GAME

SEP 26 1988

REGION II
HABITAT DIVISION

Anadromous Water Catalog Volume Southcentral II

USGS Quad Anchorage A-2,3

Name of Waterway Coghill River

Anadromous Water Catalog Number of Waterway

223-30-13220

Change to _____ Atlas

_____ Catalog

X Both

Addition X

Deletion _____

Correction _____

Name addition:

USGS name _____

Local name _____

For Office Use

Nomination # 89 163

Regional Supervisor — 11/3/88 Date

SJS — 12/2/88

Drafted — 11/28/88 Date

Species	Date(s) Observed	Spawning	Rearing	Migration
Sockeye	Aug 9-16 - 1987+88	X	X	
Coho	Aug 9-16 1987+88	X	X	

Comments: Provide any clarifying information, including number of fish observed, location of fish survey data, etc.

see attached survey sheets

Attach a copy of a map showing location of mouth and upper points of each species, specific stream reaches identified for spawning or rearing, locations of barriers, such as falls. Attach a copy of the fish survey data, if available.

Name of Observer (please print) James Brady - Larry Peltz - John Burke

Date: 9-22-88 Signature: James A Brady

Address: ADF&G PO 669 Cordova Ak. 99574

Signature of Area Biologist: James A Brady

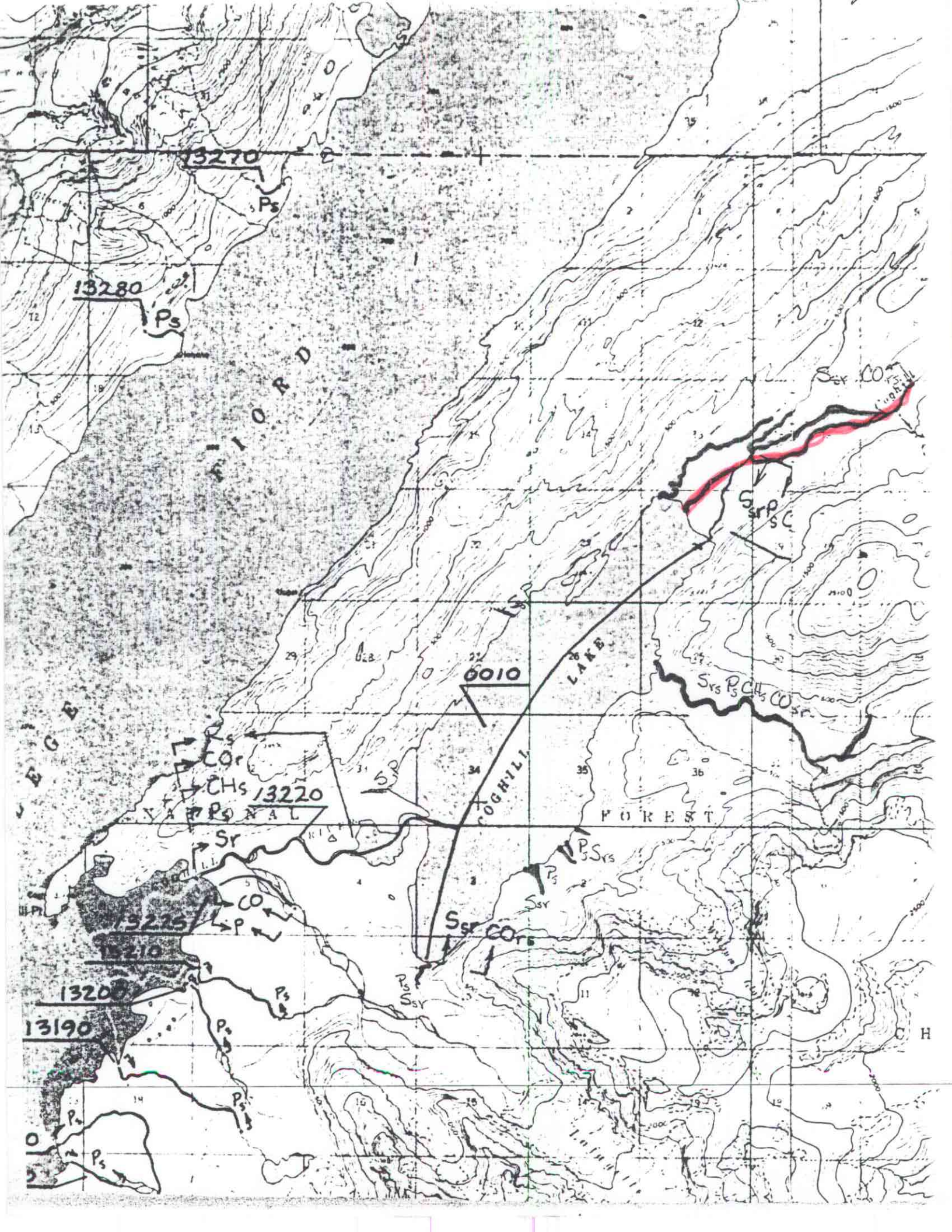
13270
13280
6010
13220
13225
13210
13200
13190
LAKE
FOREST

August 9, 1987

Map 24.1 Location of Coghill Lake #322 limnological sampling site, 1984

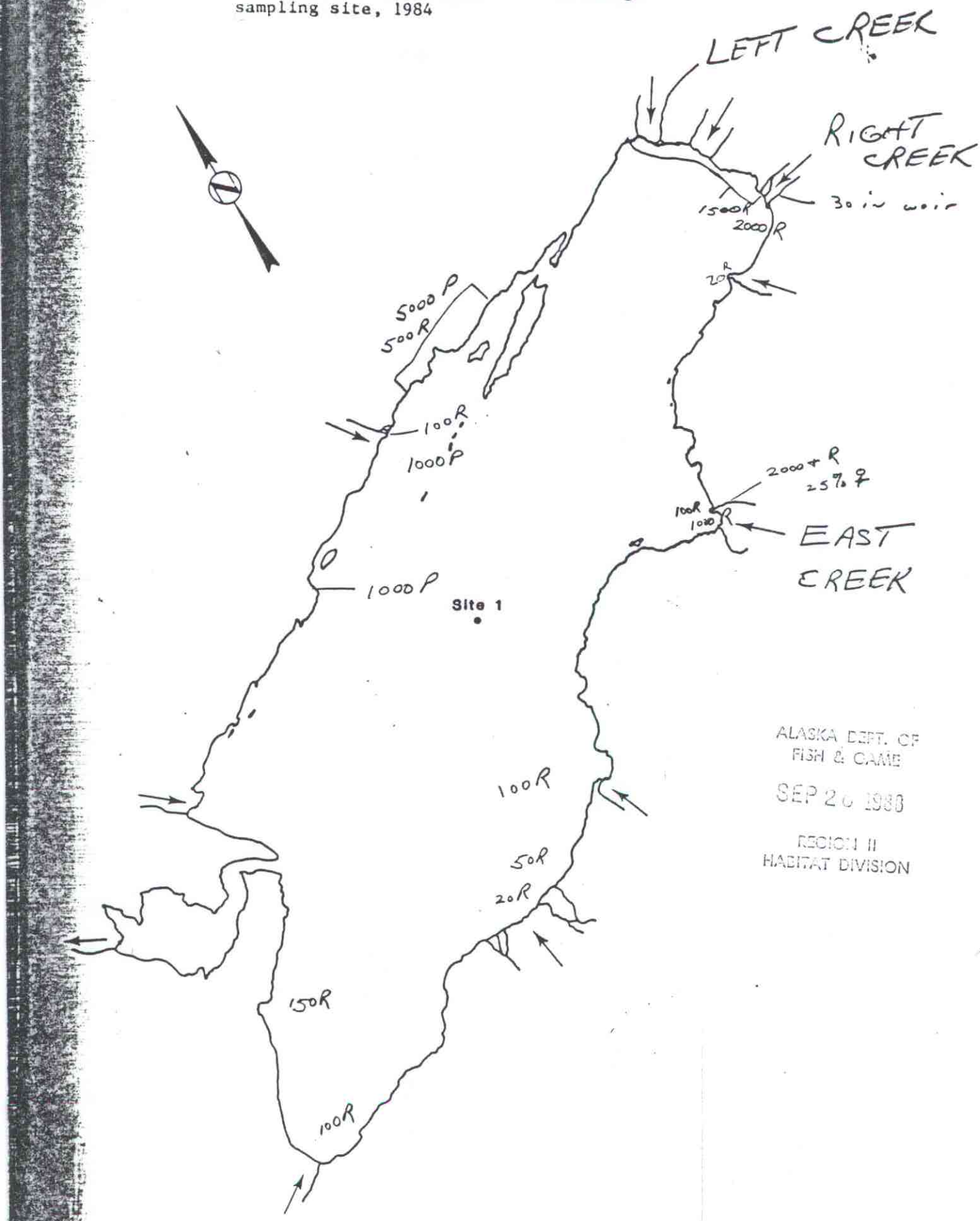

ALASKA DEPT. OF FISH & GAME
SEP 2 0 1988
REGION II
HABITAT DIVISION

Coghill. Stream surveys. Egg Take Crew
John Burke- FRED

10 August 1988

Your #'s

1. (Lunch Creek) 1050 Sockeye - primarily off the mouth
29 pinks
10 chums

ALASKA DEPT. OF FISH & GAME
SEP 2 [illegible]
RECEIVED
HABITAT [illegible]

2. ~~3~~ (Half-way Creeks and lake beaches)
175 sockeye
3 pinks - all on beaches

4. (Creek 4) by itself -
450 sockeye off mouth
3 sockeye in Creek
4 pinks in Creek
3 chums in Creek

5. (East Creek) - 50 sockeye on beach adjacent
first mile of stream - 6 fish
second mile of stream - 0 fish

(Side Creek 5A) - Creek is adjacent to East Creek
- 600 sockeye off mouth
15 chums off mouth
- 1000+ sockeye up stream.

VF (Virus Free Creek) - 45 sockeye - in stream
5 pinks - in stream

6A (Right Creek - your map is not very accurate as this Creek is independent of Creek #6)
This is where we spawn fish

3050 sockeye below weir and off mouth

345 trapped between the weirs

~250 above weirs

6 & 7. Cannot really get into #6. Its small and alder choked.

7. Lower stream impossible to walk. We'll try to get a boat up it at some point
- There were less than 50 sockeye off the mouth
- There is a little cove toward #8, just beyond #7, with a small stream. There were 5000 sockeye in this cove... my guess is that they will spawn in #7.

8 & 9. Not surveyed.

- Most of fish in Coghill R. were pinks, > 70%

Comment: #5, or 'East Cr', was full of silt/mud - with very few fish. This is not what we saw last year. The source of the mud is >2 miles up the stream. We would have expected a lot more fish in this one.

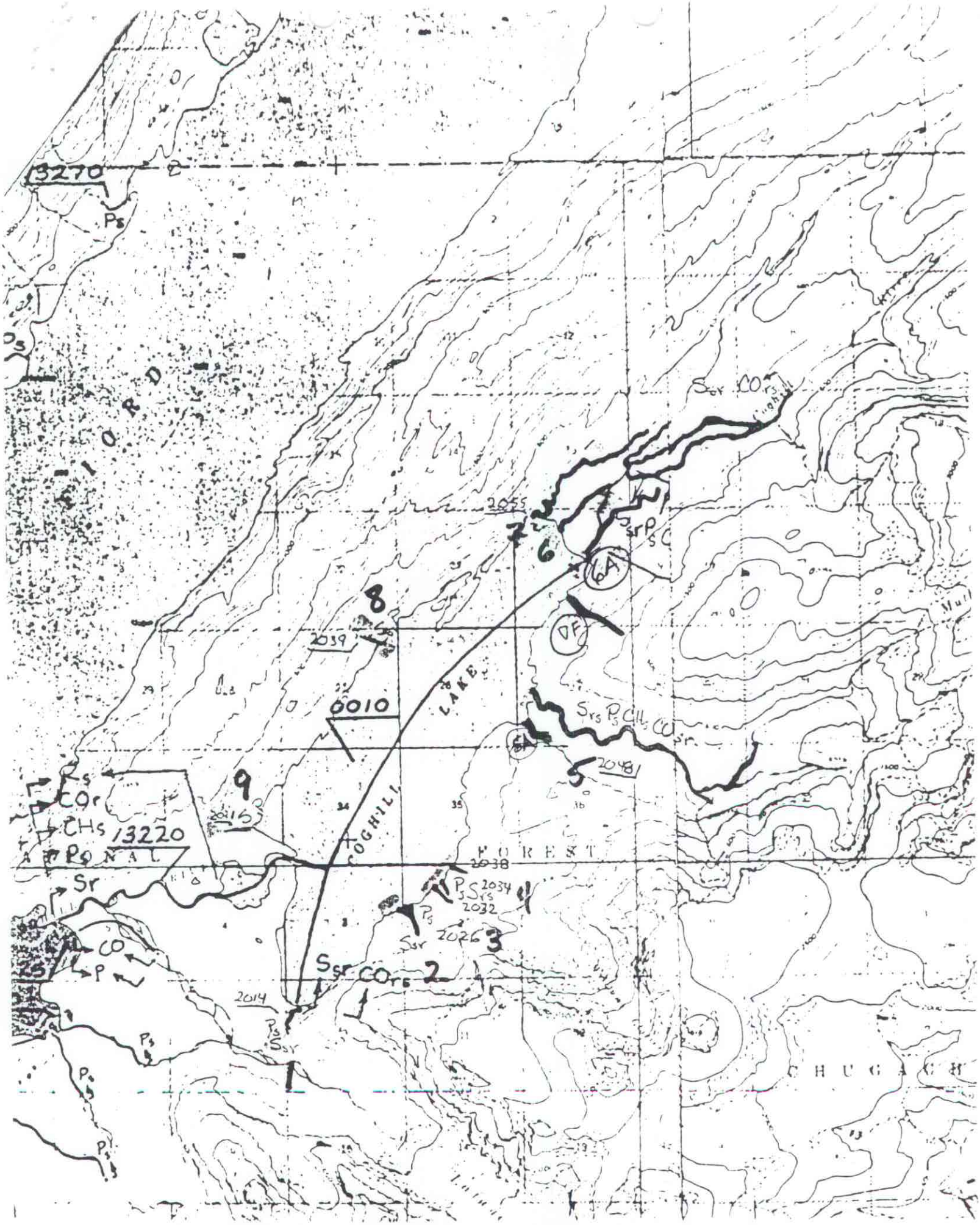

13270
Ps
FIORD
2055
7
6
6A
8
2039
0010
LAKE
COGHILL
9
2015
13220
Rs
COr
CHs
Ps
Sr
CO
P
25
2014
Ps
Ssr
Ssr COrs
2
Ssr
2026
3
Ps
Srs
2032
Ps Srs
2034
2038
FOREST
5
2048
Srs Ps CHs COsr
Ssr Ps C
Ssr COrs
CHUGACH