State of Alaska
Department of Fish and Game
Pu[illegible]c Review Nomination for Wat[illegible]s
Important to Anadromous Species

Drafted 11/4/85 [illegible]

86-043

original

☒ Addition "Correction" ☒ Del

Name of Waterbody (if known): ~~"Bear Creek"~~

SJS 11/6/85

Location:

Anadromous Waters Catalog Volume and Number South Central Region II Copy #1

USGS 1:63,360 Quadrangle Gulkana C-1, C-2

or 1:250,000 (if 1:63,360 not available)

Species	Date(s) Observed	Stage(s) (Spawning, Rearing, Migration)
Chinook	7/22/85 etc.	Spawning

Added 212-20-10080-2576

Comments: Please provide any clarifying information in addition to identification on Anadromous Waters Catalog Public Review Maps.

Stream # 212-20-10080-2578 listed as Boulder Creek tributary is in fact a Copper River tributary and not ~~[illegible]~~ properly located on the maps, please see attached materials.

Name of Observer (please print) Kenneth Roberson

Date: 7/30/85 Signature: [signature]

Address: ADF&G Box 47
Glennallen, Alaska
99588

Carl Yanagawa 10/17/85

State of Alaska
Department of Fish and Game
Public Review Nomination for Waters
Important to Anadromous Species

"Done"

☒ Addition ☒ Deletion

Name of Waterbody (if known): "Unnamed" ~~(Bear Cr)~~
(near Boulder Cr.)

Location:

Anadromous Waters Catalog Volume and Number Region II

USGS 1:63,360 Quadrangle C-1, C-2

or 1:250,000 (if 1:63,360 not available)

Species	Date(s) Observed	Stage(s) (Spawning, Rearing, Migration)
Chinook	7/22/85	Spawning

ALASKA DEPT. OF FISH & GAME
SEP 12 1985
HABITAT
REGIONAL OFFICE

Comments: Please provide any clarifying information in addition to identification on Anadromous Waters Catalog Public Review Maps.

This is a correction (addition / ~~def~~ deletion) for Boulder Creek tributary which in fact is a tributary to the Copper River just above Boulder Cr.

See map

Name of Observer (please print) Kenneth Roberson

Date: 9/10/85 Signature: [signature]

Address: ADF&G Box 47
Glennallen, Alaska 99588

The error is mine, the country all around is flat as a pancake

K.R.

Gulkana C-2

Gulkana C-1

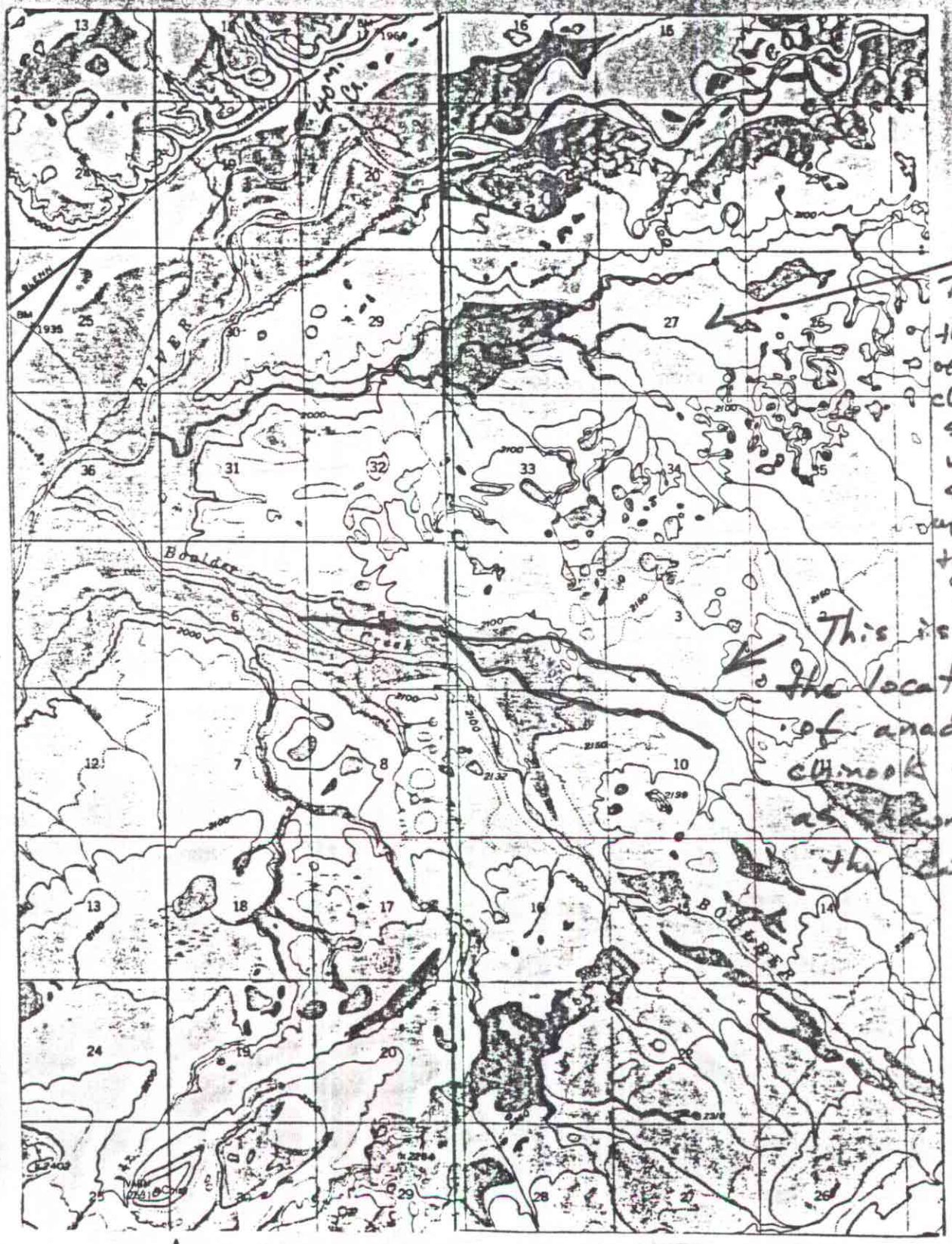

This is the loc of anadromous chinook salmon which should appear in the catalog.

This is not the location of anadromous chinook salmon as shown in the catalog.

N

1"/mile

Boulder Ck

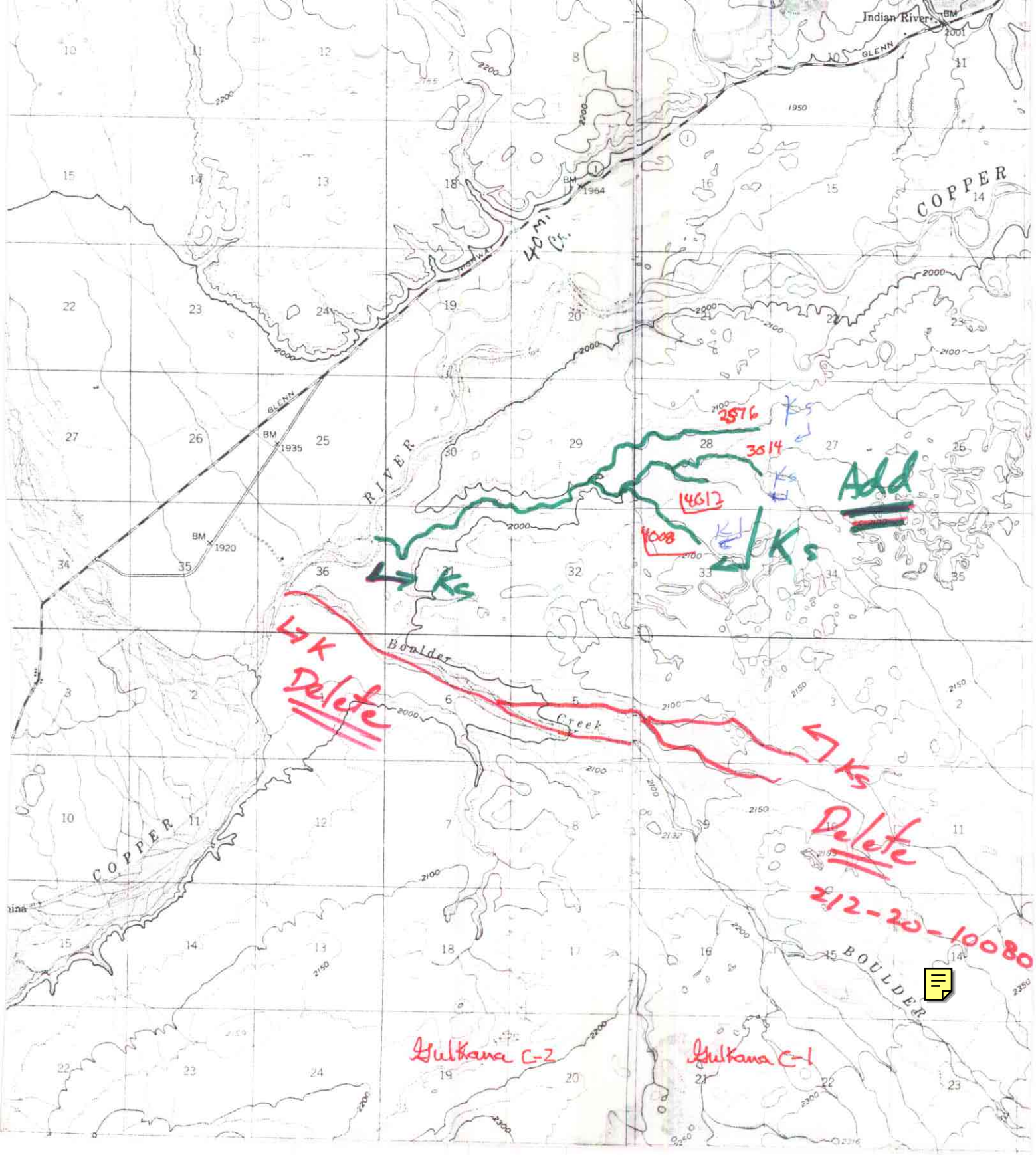
Indian River
GLENN
HIGHWAY
40 Mi Ck.
COPPER
RIVER
Boulder
Creek
BOULDER
2576
3014
14617
4008
Add
Ks
Delete
212-20-10080
Gulkana C-2
Gulkana C-1

State of Alaska
Department of Fish and Game
Public Review Nomination for Waters
Important to Anadromous Species

☒ Addition "Correction" ☒ Deletion

Name of Waterbody (if known): "Bear Creek" (our name)

Location:

Anadromous Waters Catalog Volume and Number South Central Region II Copy #1

USGS 1:63,360 Quadrangle (62) Gulkana C-1, C-2

or 1:250,000 (if 1:63,360 not available)

Species	Date(s) Observed	Stage(s) (Spawning, Rearing, Migration)
Chinook	7/22/85 etc.	Spawning

ALASKA DEPT. OF FISH & GAME
AUG - 5 1985
HABITAT
REGIONAL OFFICE

Comments: Please provide any clarifying information in addition to identification on Anadromous Waters Catalog Public Review Maps.

Stream # 212-20-10080-2578 listed as Boulder Creek tributary is in fact a Copper River tributary and not properly located on the maps, please see attached materials.

Name of Observer (please print) Kenneth Roberson

Date: 7/30/85 Signature: [signature]

Address: ADF&G Box 47
Glennallen, Alaska
99588

Carl Yanagawa 10/17/85

The error is mine the country all around is flat as a pancake

KR.

Gulkana C-2

Gulkana C-1

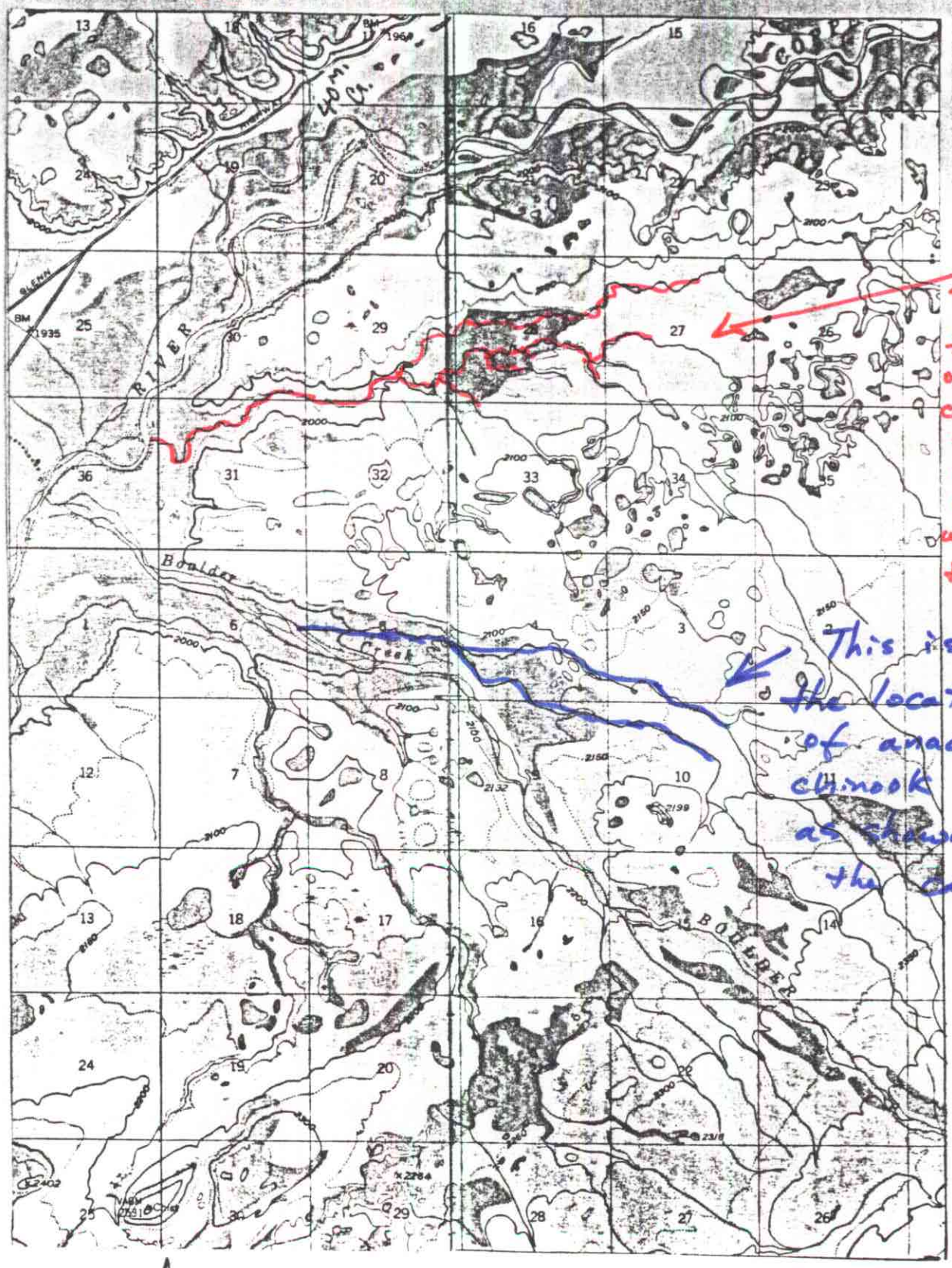

This is the location of anadromous chinook salmon which should appear in the catalog.

This is not the location of anadromous chinook salmon as shown in the catalog.

N

1"/mile

Boulder Ck