(4)

State of Alaska
Department of Fish and Game
Nomination for Waters
Important to Anadromous Fish

Year of Revision

Anadromous Water Catalog Volume SC II

USGS Quad Cordova B-8 & Seward B-1

Name of Waterway

Anadromous Water Catalog Number of Waterway

Change to _____ Atlas

_____ Catalog

X Both

Addition X

Deletion

Correction

Name addition:

USGS name

Local name

ALASKA DEPT. OF FISH & GAME
OCT - 1 1984
HABITAT
REGIONAL OFFICE

For Office Use

Nomination #

Carl Yanagawa 10/01/84
Regional Supervisor Date

Drafted Date

Species	Date(s) Observed	Spawning	Rearing	Migration
Pink	August 1984	X		

Comments: Provide any clarifying information, including number of fish observed, location of fish survey data, etc.

add stream # 227-20-17750-2007

Attach a copy of a map showing location of mouth and upper points of each species, specific stream reaches identified for spawning or rearing, locations of barriers, such as falls. Attach a copy of the fish survey data, if available.

Name of Observer (please print) Stewart Seabery For Rich Randall

Date: 9/17/84 Signature: Stewart J. Seabery

Address: ADF&G Habitat Div
Anchorage

Signature of Area Biologist: Richard C. Randall 10/84

ACE 7784626+15

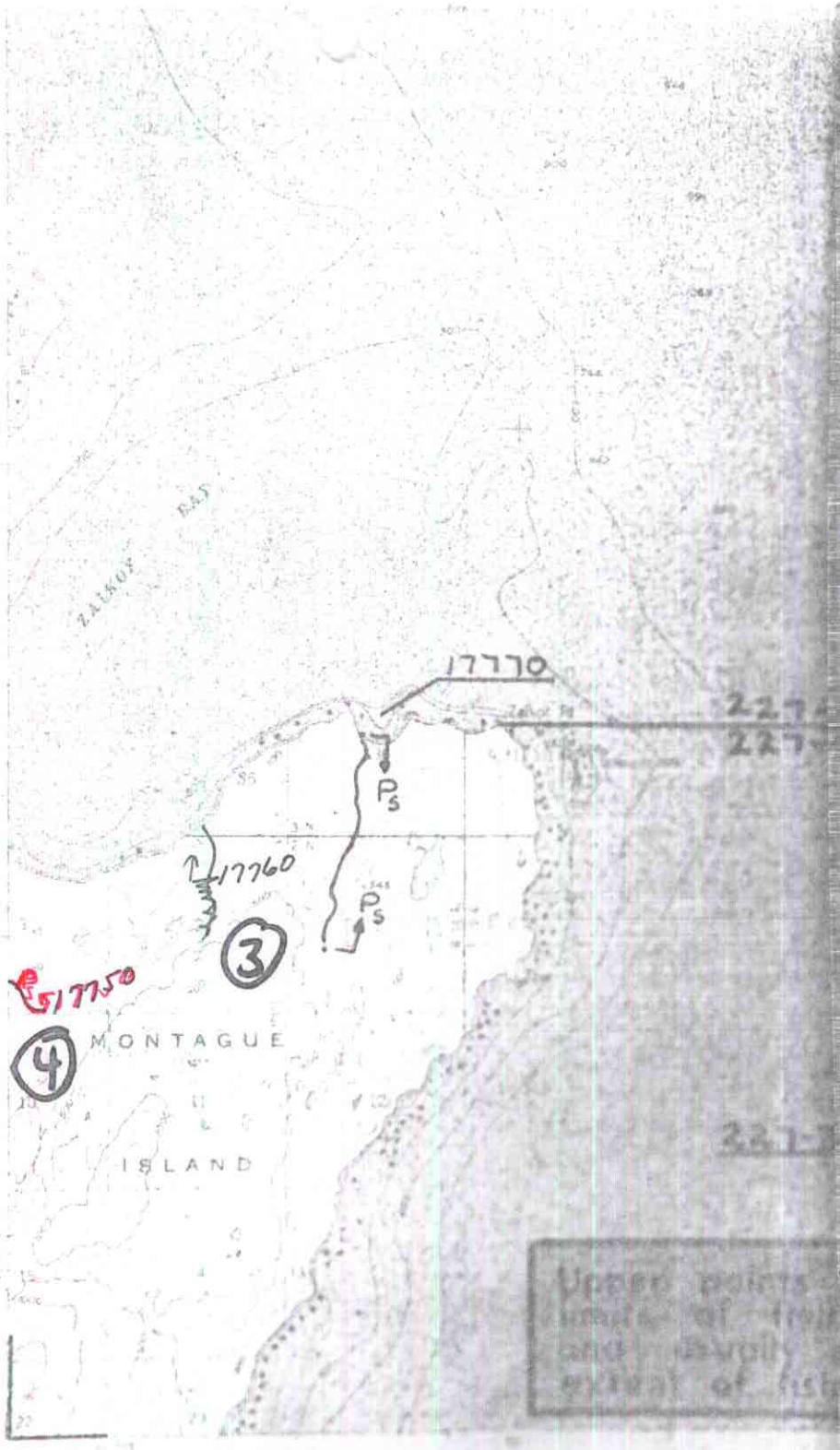

ACE 7784627-/S

MAP NO.
B-8

LEGEND

S Sockeye Salmon
K King Salmon
CO Coho Salmon

Subscript

COMP. DRC
DRAWN

(3)

State of Alaska
Department of Fish and Game
Nomination for Waters
Important to Anadromous Fish

Year of Revision

Anadromous Water Catalog Volume SC II

USGS Quad Cordova B-8

Name of Waterway

Anadromous Water Catalog Number of Waterway

227-20-17760

Change to _____ Atlas

_____ Catalog

X Both

Addition X

Deletion

Correction

Name addition:

USGS name

Local name

ALASKA DEPT. OF
FISH & GAME
OCT - 1 1984
HABITAT
REGIONAL OFFICE

For Office Use

Nomination #

Carl Yanagawa 10/10/84
Regional Supervisor Date

Drafted Date

Species	Date(s) Observed	Spawning	Rearing	Migration
Pink	August 1984	X		

Comments: Provide any clarifying information, including number of fish observed, location of fish survey data, etc.

add Stream # 227-20-17760

Attach a copy of a map showing location of mouth and upper points of each species, specific stream reaches identified for spawning or rearing, locations of barriers, such as falls. Attach a copy of the fish survey data, if available.

Name of Observer (please print) Stewart Seaberg For Rich Randall

Date: 9/18/84 Signature: Stewart J Seaberg

Address: ADF&G Habitat
Anchorage

Signature of Area Biologist: Richard C. Randall

10/23/84
10/84

ACE 7784624 +15

cp

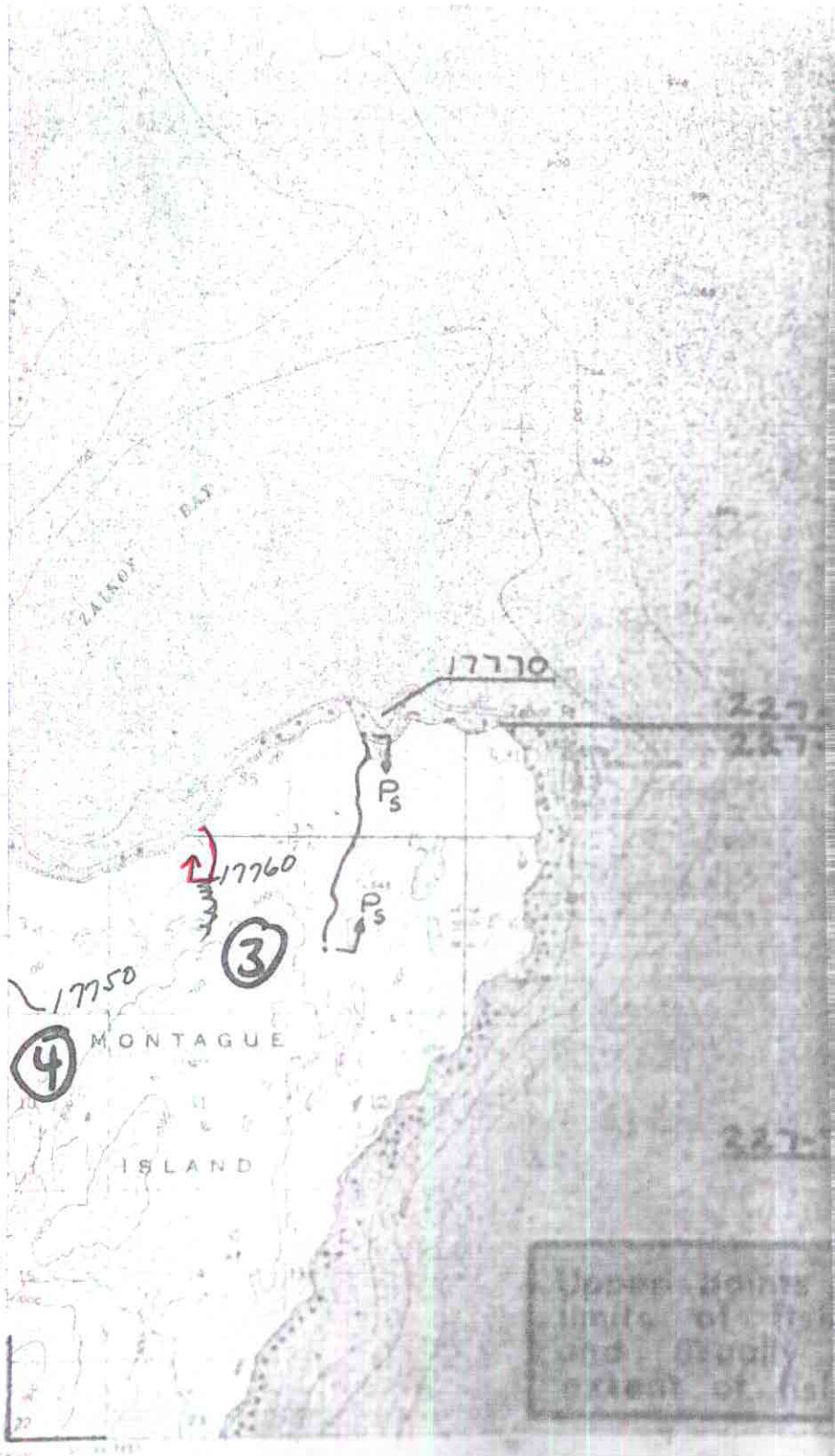

ACE 7784625 -15

MAP NO.
B-8

LEGEND

S Sockeye Salmon
K King Salmon
CO Coho Salmon

Subscript

COMP. DRC
DRAWN

(1)

State of Alaska
Department of Fish and Game
Nomination for Waters
Important to Anadromous Fish

Year of Revision

Anadromous Water Catalog Volume SC II

USGS Quad Cordova B-8 ? B-7

Name of Waterway

Anadromous Water Catalog Number of Waterway
228-50-18010

Change to _____ Atlas
_____ Catalog
X Both

Addition

Deletion

Correction V

Name addition:

USGS name

Local name

ALASKA DEPT. OF FISH & GAME
OCT - 1 1984
HABITAT
REGIONAL OFFICE

For Office Use

Nomination #

Carl Yanagawa 10/10/84
Regional Supervisor Date

Drafted Date

Species	Date(s) Observed	Spawning	Rearing	Migration

Comments: Provide any clarifying information, including number of fish observed, location of fish survey data, etc.

Correct # 228-50-18010; change to #228-50-18230 to fit proper sequence

Attach a copy of a map showing location of mouth and upper points of each species, specific stream reaches identified for spawning or rearing, locations of barriers, such as falls. Attach a copy of the fish survey data, if available.

Name of Observer (please print) Stewart Seaberg for Rich Randall

Date: 9/28/84 Signature: Stewart J. Seaberg

Address: ADF&G Habitat
Anchorage

505
10/23/84

Signature of Area Biologist: Richard C. Randall 10/84

ACE 7784622 HS/P CP

FINAL

CORDOVA (B-8) QUADRANGLE
ALASKA
1:63 360 SERIES (TOPOGRAPHIC)

(CORDOVA C 8)

(CORDOVA C 7)

WILLIAM SOUND

228-50

18010

18230

2013

18229

18190

18201

18200

2010

2020

2019

2015

18180

18170

18165

ACE 7784623-15

Record of Telephone Conversation

Person Calling: Stewart Phone Number:

Address:

Person Called: Rich Randall Phone Number:

Address: AD Fg &

Cordova

Date: Time:

Subject:

Comments/discussion:

Brackins Estuary Lagoon

Intertidal flat should have streams numbered as primary streams

Comm Fish Board Meeting

Change as shown on Plot of Cordova B-8

Fbks 9-14 Salmon

Anch 10-15 herring

Chang

ACE 7784628

UNITED STATES
DEPARTMENT OF THE INTERIOR
GEOLOGICAL SURVEY

FINAL

CORDOVA (B-8) QUADRANGLE
ALASKA
1:63 360 SERIES (TOPOGRAPHIC)

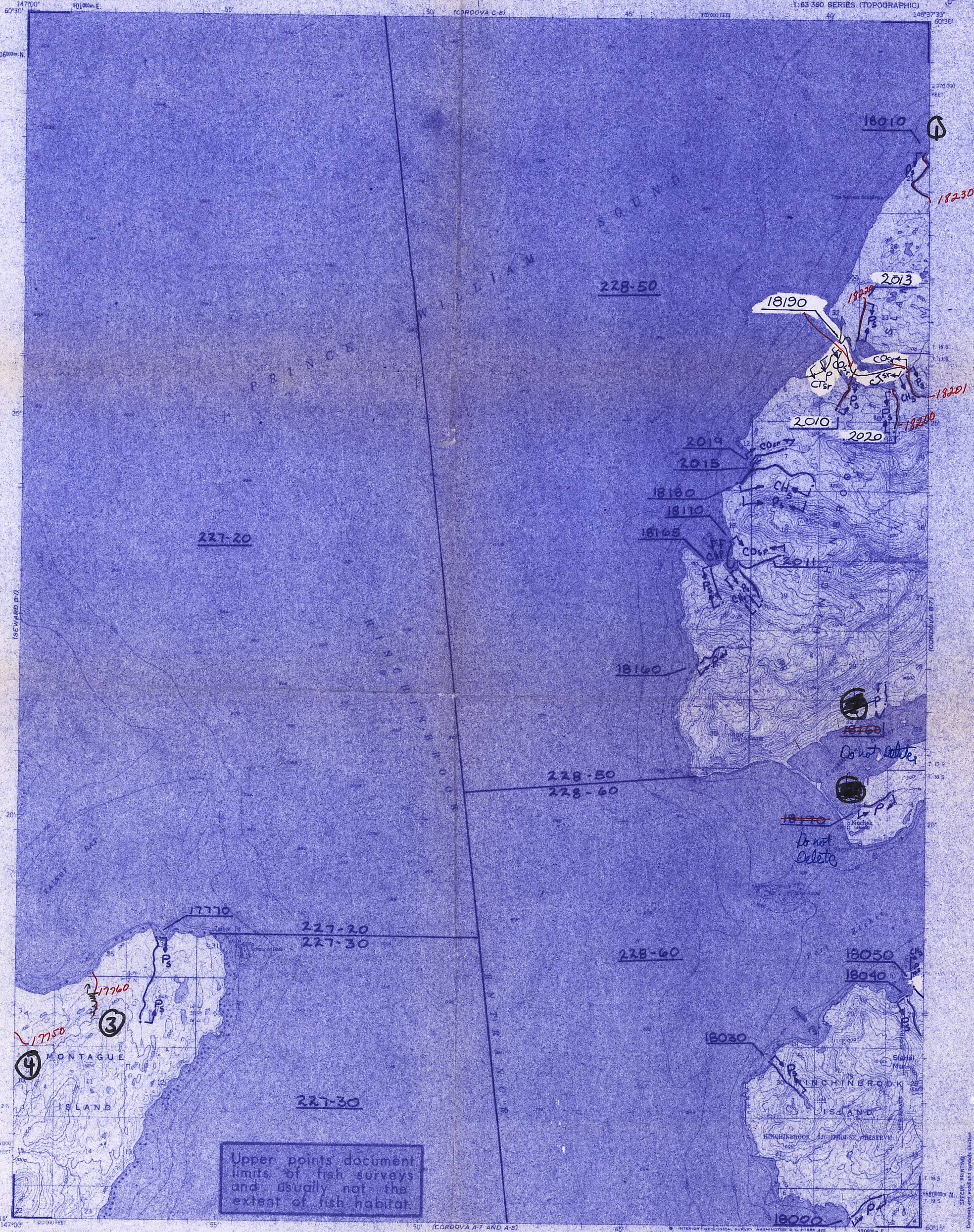

Mapped, edited, and published by the Geological Survey

Control by USGS and USC&GS

Topography by photogrammetric methods from aerial photographs taken 1950 and 1951. Field annotated 1951. Map not field checked

Selected hydrographic data compiled from USC&GS Charts 8520, (1951) and 8551 (1:200000 scale), (1950)
This information is not intended for navigational purposes

Universal Transverse Mercator projection, 1927 North American datum
10,000-foot grid based on Alaska coordinate system, zone 3
1000-meter Universal Transverse Mercator grid ticks, zone 6, shown in blue

Land lines represent unsurveyed and unmarked locations predetermined by the Bureau of Land Management
Folios S-14, Seward Meridian and CR-5, Copper River Meridian

Entire land area is within the Chugach National Forest

TRUE NORTH
MAGNETIC NORTH
APPROXIMATE MEAN DECLINATION, 1951

CONTOUR INTERVAL 100 FEET
DATUM IS MEAN SEA LEVEL
DEPTH CURVES AND SOUNDINGS IN FEET—DATUM IS MEAN LOWER LOW WATER
SHORELINE SHOWN REPRESENTS THE APPROXIMATE LINE OF MEAN HIGH WATER
THE AVERAGE RANGE OF TIDE IS APPROXIMATELY 9 FEET

FOR SALE BY U. S. GEOLOGICAL SURVEY
FAIRBANKS, ALASKA 99701, DENVER, COLORADO 80225, OR WASHINGTON, D.C. 20242
A FOLDER DESCRIBING TOPOGRAPHIC MAPS AND SYMBOLS IS AVAILABLE ON REQUEST

ROAD CLASSIFICATION
No roads or trails in this area

ALASKA
QUADRANGLE LOCATION

CORDOVA (B-8), ALASKA
N6015—W14637.5/15X22.5
1951
MINOR REVISIONS 1965

1:63 360

MAP NO. B-8 OF 54

LEGEND

S	Sockeye Salmon
K	King Salmon
CO	Coho Salmon
P	Pink Salmon
CH	Chum Salmon
SH	Steelhead Trout
DV	Dolly Varden
AC	Arctic Char
SF	Sheefish
W	Whitefish
CT	Cutthroat Trout

Subscript
s - Known Spawning
r - Rearing
*m - Migration

*Migration upstream is assumed for stream reaches where anadramous fish occur.

COMP.	DRC
DRAWN	
REVISED	DRC
APPROVED	ERL
DATE	4/82
FILE NO.	

N

SCALE
1" = 1 MILE
1 : 63,360

PROJ. TITLE
ANADROMOUS WATERS CATALOG
ANADROMOUS WATERS ARE LISTED PURSUANT TO AS 16.05.870 (a)

MAP TITLE
CORDOVA (B-8)

STATE OF ALASKA
DEPARTMENT OF FISH AND GAME
habitat protection division
JUNEAU, ALASKA

BY	DATE
REVISIONS	

ACE 7784630-/P