85-215

State of Alaska
Department of Fish and Game
Nomination for Waters
Important to Anadromous Fish

Year of Revision

Anadromous Water Catalog Volume Southcentral II

USGS Quad Talkeetna Mts. B-5 (61) B-6

Name of Waterway Rainbow Lake & outlet → Sheep River → Talkeetna River

Anadromous Water Catalog Number of Waterway

Trib to Sheep River

Change to _____ Atlas

_____ Catalog

X Both

Addition X

Deletion _____

Correction _____

Name addition:

USGS name _____

Local name _____

ALASKA DEPT. OF FISH & GAME
OCT - 1 1984
HABITAT
REGIONAL OFFICE

For Office Use

Nomination # _____

Carl Yanagawa 10/10/84
Regional Supervisor Date

SJS 10/24/84

Cp 10/84
Drafted Date

Species	Date(s) Observed	Spawning	Rearing	Migration
Silver Salmon	6/21/84		X	
				3090
add Sheepcreek Trib # 247-41-10200-2370-3090				~~3076~~
add Rainbow Lake Creek # 247-41-10200-2370-3090-4060				4049

Comments: Provide any clarifying information, including number of fish observed, location of fish survey data, etc.

17 silver salmon (102mm-135mm) were captured by gill nets and minnow traps both in Rainbow Lake and up to 100 yds downstream in the outlet stream during a lake survey (also captured 30 rainbow trout and 9 sculpin).

Attach a copy of a map showing location of mouth and upper points of each species, specific stream reaches identified for spawning or rearing, locations of barriers, such as falls. Attach a copy of the fish survey data, if available.

Name of Observer (please print) Alan C. Havens

Date: 9/25/84 Signature: Alan C Havens

Address: Palmer ADF&G

SJS

Signature of Area Biologist: Larry J. Engel

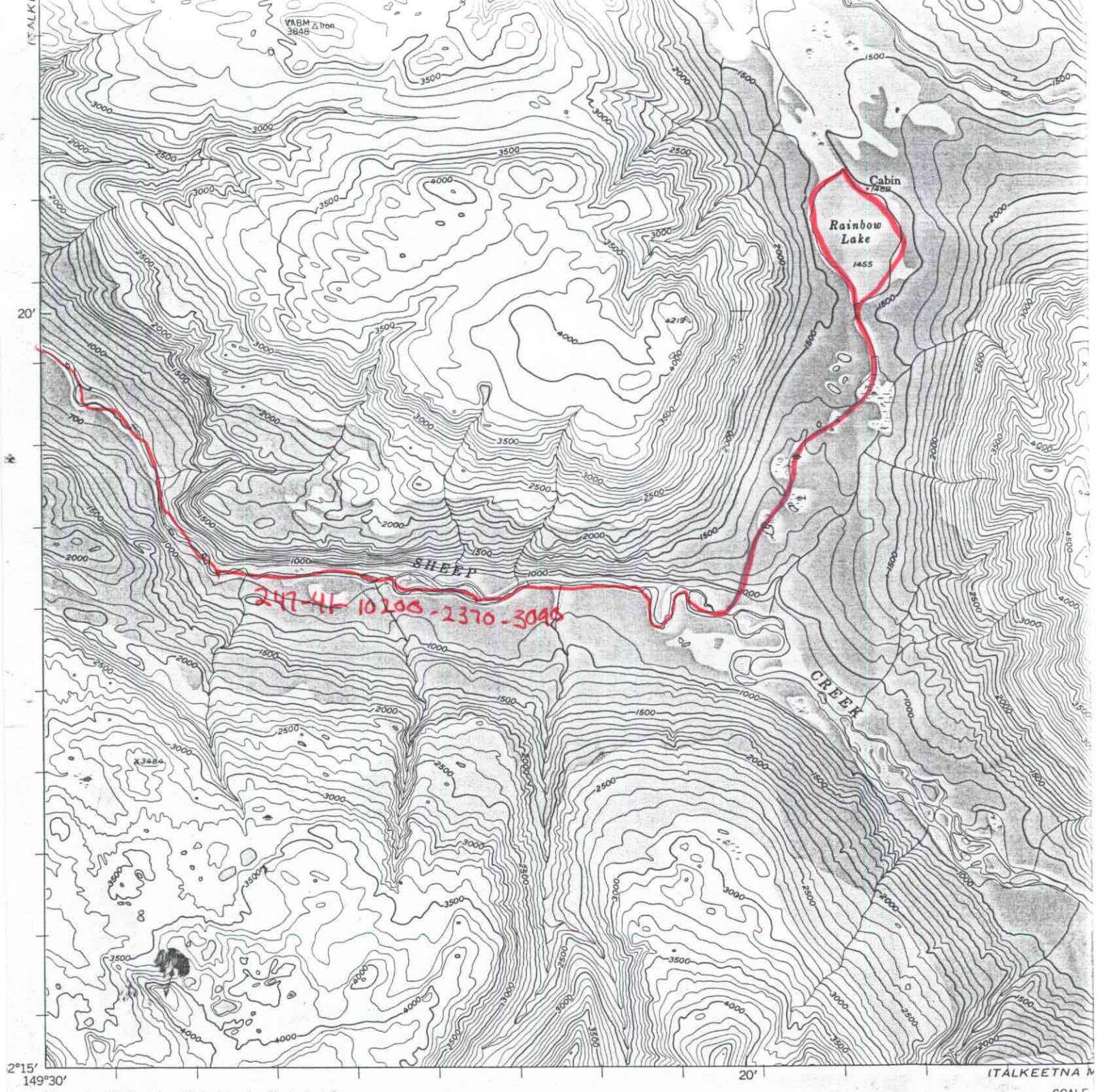

Mapped, edited, and published by the Geological Survey

Control by USGS and USC&GS

Topography from aerial photographs by photogrammetric methods 1951 and 1958. Aerial photographs taken 1949 and 1957, field annotated 1950.
Edition of 1952 incomplete due to insufficient photo coverage
Unmapped areas completed 1958. Map not field checked

Universal Transverse Mercator projection
1927 North American datum
1000-meter Universal Transverse Mercator grid ticks, zone 6 , shown in blue

Unchecked elevations are shown in brown and blue

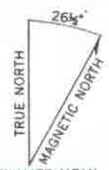

APPROXIMATE MEAN DECLINATION, 1950

SCALE



CONTOUR INT
DATUM IS M

FOR SALE BY U.S.
FAIRBANKS, ALASKA DENVER 25,
A FOLDER DESCRIBING TOPOGRAPHIC MA