83-014

State of Alaska
Department of Fish and Game
Public Review Nomination for Waters
Important to Anadromous Species

[X] Addition [ ] Deletion

Name of Waterbody (if known): Little Susitna River

Location:

Anadromous Waters Catalog Volume and Number 247-41-10100

USGS 1:63,360 Quadrangle Anchorage C-6 & D-6 To Susitna Roadhouse

or 1:250,000 (if 1:63,360 not available)

Species	Date(s) Observed	Stage(s) (Spawning, Rearing, Migration)
Chinook	August 1978	Rearing

Comments: Please provide any clarifying information in addition to identification on Anadromous Waters Catalog Public Review Maps.

To forks located near Little Susitna Road House (500 yards downstream of)

Name of Observer (please print)

Date: 3/23/83 Signature: Kevin Delaney

Address: Anchorage Sport Fish

9 3/83

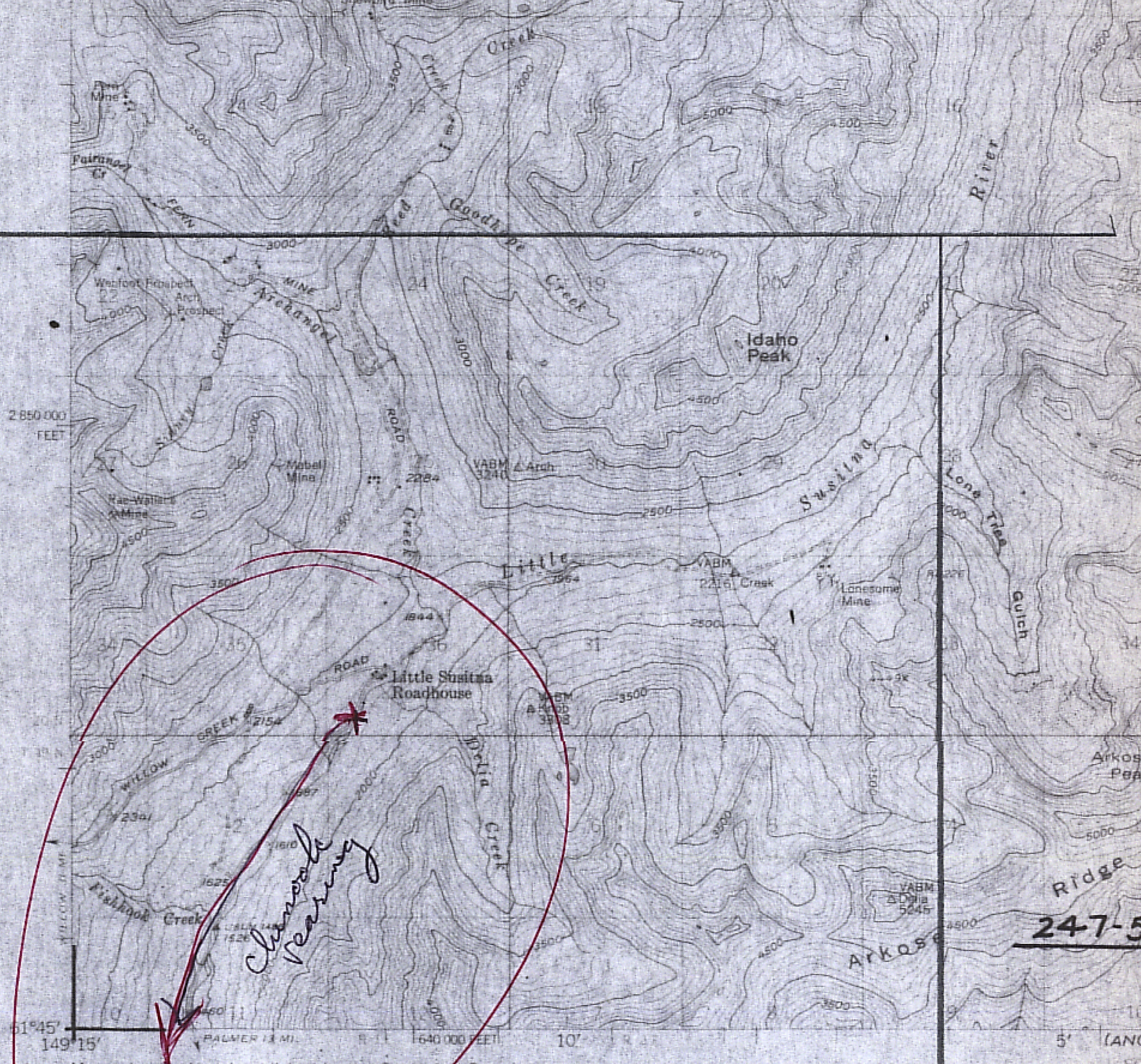

(ANCHORAGE C-1)

Mapped, edited, and published by the Geological Survey

Control by USGS, USC&GS, and USCE

Topography by photogrammetric methods from aerial photographs taken 1949, field annotated 1950. Map not field checked

Universal Transverse Mercator projection, 1927 North American datum
10,000-foot grid based on Alaska coordinate system, zone 4
1000-meter Universal Transverse Mercator grid ticks,
Zone 6, shown in blue

Gray land lines represent unsurveyed and unmarked locations predetermined by the Bureau of Land Management
Folio S-1, Seward Meridian

To place on the predicted North American Datum 1983 move the projection lines 64 meters north and 118 meters east

TRUE NORTH
MAGNETIC NORTH
APPROXIMATE MEAN DECLINATION, 1950

CONTOUR
NATIONAL GEODE

FOR SALE BY U
FAIRBANKS, ALASKA 99701, DENVER,
A FOLDER DESCRIBING TOPOGRAPHIC

247-5

MAP NO.
D-6
OF
58

LEGEND

S	Sockeye Salmon
K	King Salmon
CO	Coho Salmon
P	Pink Salmon
CH	Chum Salmon
SH	Steelhead Trout
DV	Dolly Varden
AC	Arctic Char
SF	Sheefish
W	Whitefish
CT	Cutthroat Trout

Subscript
s - Known Spawning
r - Rearing
*m - Migration

*Migration upstream is assumed for stream reaches where anadramous fish occur.

COMP. DRC
DRAWN CB
REVISED DRC
APPROVED ERL
DATE 4-82
FILE NO.

N

SCALE
1" = 1 MILE
1 : 63,360

PROJ. TITLE
ANADRO
ANADROMOUS W

MAP TITLE
AN

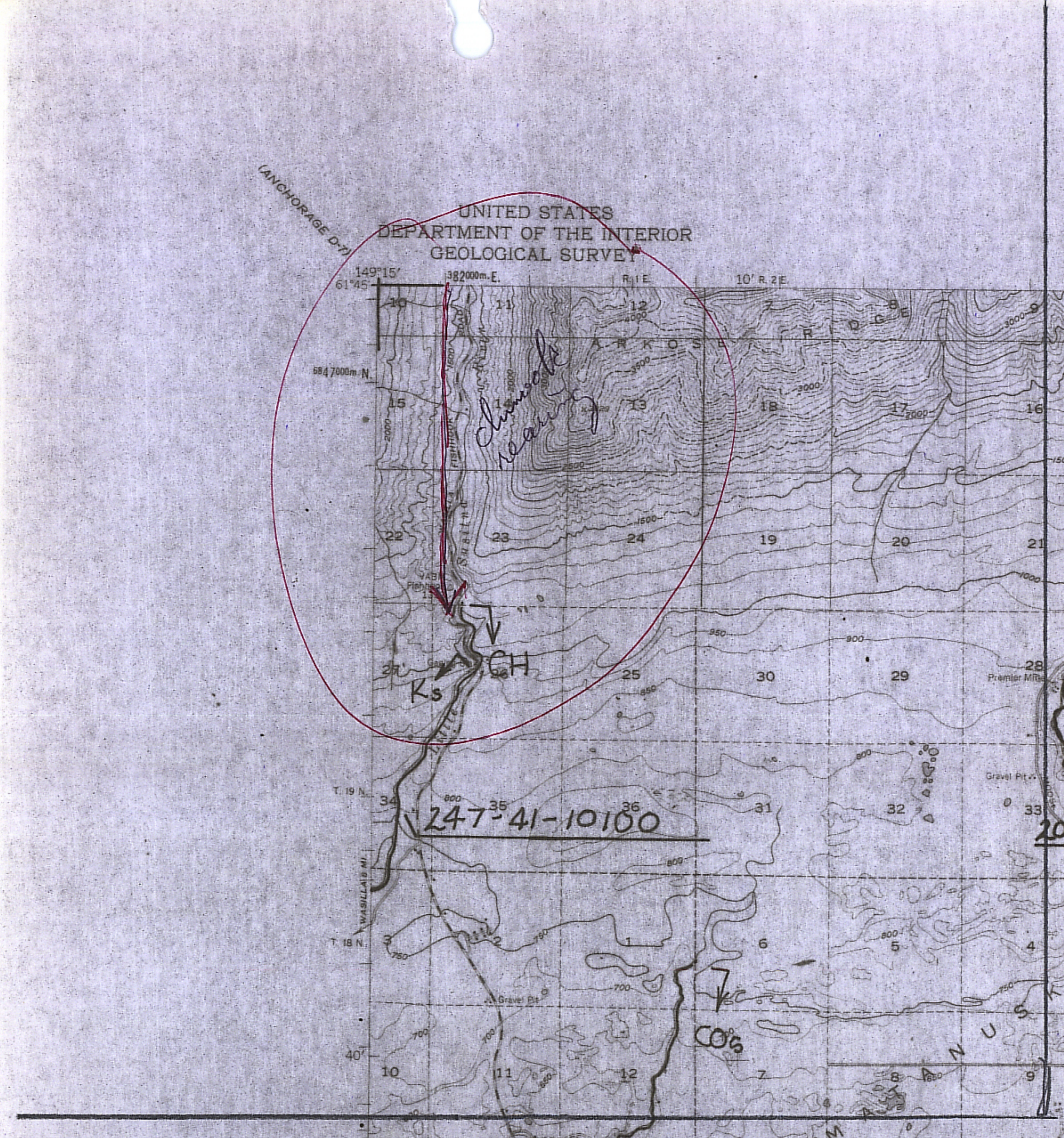
(ANCHORAGE D-7)
UNITED STATES
DEPARTMENT OF THE INTERIOR
GEOLOGICAL SURVEY
149°15'
61°45'
382000m. E.
R. 1 E.
10' R. 2 E.
684 7000m N.
A R K O S E
R I D G E
Chinook
Nearing
Ks
CH
247-41-10100
CO's
T. 19 N.
T. 18 N.
WASILLA 8 MI.
Gravel Pit
Premier Mine
M A N U S

UNITED STATES
DEPARTMENT OF THE INTERIOR
GEOLOGICAL SURVEY

ANCHORAGE (D-6) QUADRANGLE
ALASKA-MATANUSKA-SUSITNA BOROUGH
1:63 360 SERIES (TOPOGRAPHIC)

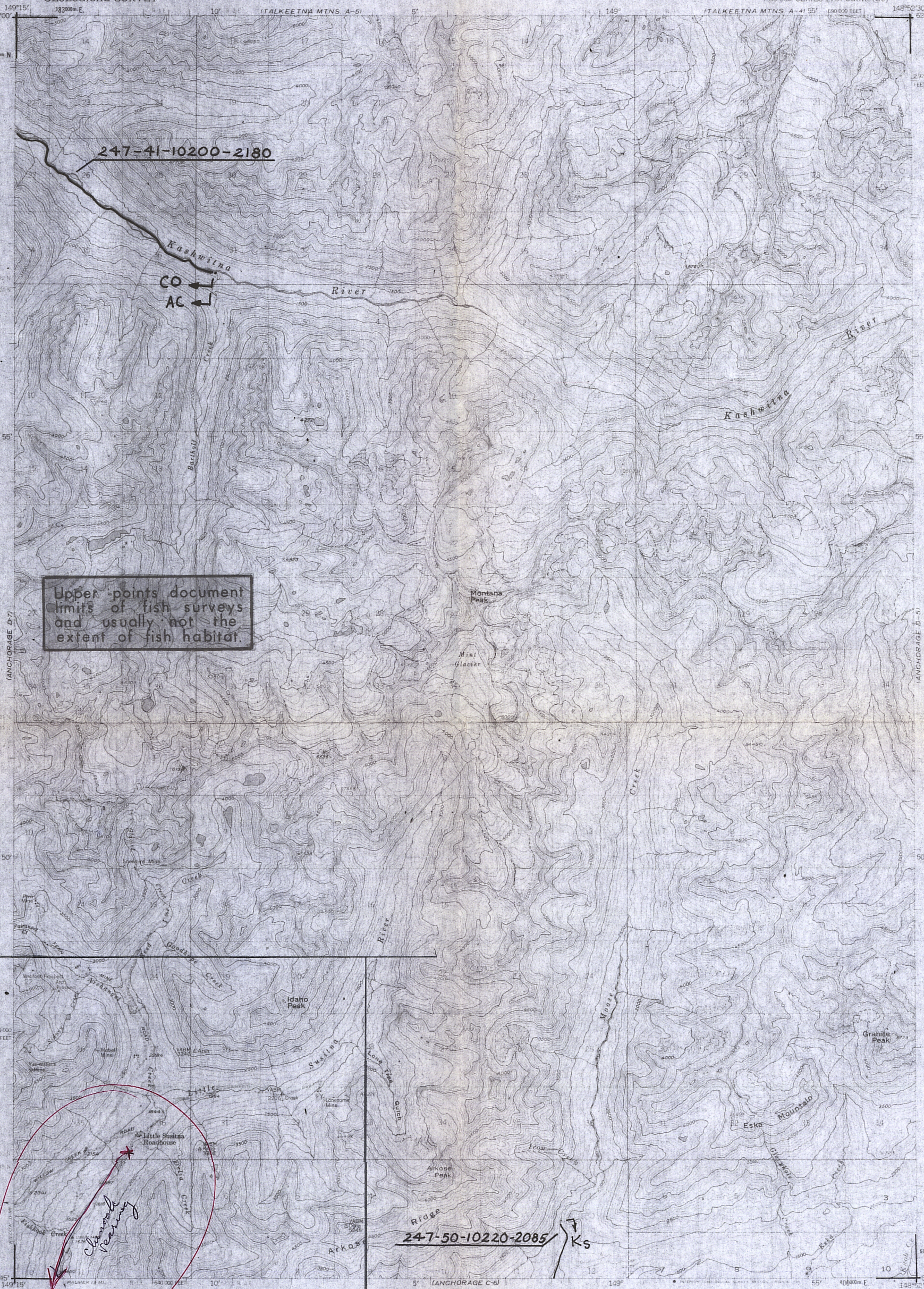

Mapped, edited, and published by the Geological Survey
Control by USGS, USC&GS, and USCE
Topography by photogrammetric methods from aerial photographs taken 1949. Field annotated 1950. Map not field checked
Universal Transverse Mercator projection, 1927 North American datum
10,000-foot grid based on Alaska coordinate system, zone 4
1000 meter Universal Transverse Mercator grid ticks, zone 6, shown in blue
Gray land lines represent unsurveyed and unmarked locations predetermined by the Bureau of Land Management
Folio S-1, Seward Meridian
To place on the predicted North American Datum 1983 move the projection lines 64 meters north and 118 meters east

APPROXIMATE MEAN DECLINATION, 1950

SCALE 1:63 360

CONTOUR INTERVAL 100 FEET
NATIONAL GEODETIC VERTICAL DATUM OF 1929

ROAD CLASSIFICATION
Light-duty — Unimproved dirt

QUADRANGLE LOCATION

FOR SALE BY U. S. GEOLOGICAL SURVEY
FAIRBANKS, ALASKA 99701, DENVER, COLORADO 80225, OR RESTON, VIRGINIA 22092
A FOLDER DESCRIBING TOPOGRAPHIC MAPS AND SYMBOLS IS AVAILABLE ON REQUEST

ANCHORAGE (D-6), ALASKA
N6145-W14852.5/15X22.5
1950
MINOR REVISIONS 1980

MAP NO. D-6 OF 58

LEGEND

S	Sockeye Salmon
K	King Salmon
CO	Coho Salmon
P	Pink Salmon
CH	Chum Salmon
SH	Steelhead Trout
DV	Dolly Varden
AC	Arctic Char
SF	Sheefish
W	Whitefish
CT	Cutthroat Trout

Subscript
s - Known Spawning
r - Rearing
*m - Migration

*Migration upstream is assumed for stream reaches where anadromous fish occur.

COMP. DRC
DRAWN CB
REVISED DRC
APPROVED ERL
DATE 1-82
FILE NO.

SCALE
1" = 1 MILE
1 : 63,360

PROJ. TITLE
ANADROMOUS WATERS CATALOG
ANADROMOUS WATERS ARE LISTED PURSUANT TO AS 16.05.870 (a)

MAP TITLE
ANCHORAGE, D-6

STATE OF ALASKA
DEPARTMENT OF FISH AND GAME
habitat protection division
JUNEAU, ALASKA

BY	DATE
REVISIONS	

Durand 1/82

Durand 3/82

UNITED STATES
DEPARTMENT OF THE INTERIOR
GEOLOGICAL SURVEY

FINAL

ANCHORAGE (C-6) QUADRANGLE
ALASKA-MATANUSKA-SUSITNA BOROUGH
1:63 360 SERIES (TOPOGRAPHIC)

Mapped, edited, and published by the Geological Survey

Control by USGS, USC&GS and USCE

Topography by photogrammetric methods from aerial photographs taken 1949, field annotated 1951. Map not field checked

Universal Transverse Mercator projection, 1927 North American datum
10,000-foot grid based on Alaska coordinate system, zone 4
1000-meter Universal Transverse Mercator grid ticks, zone 6, shown in blue

Land lines printed in gray represent unsurveyed and unmarked locations predetermined by the Bureau of Land Management. Folios S-1 and S-14, Seward Meridian

Swamps, as portrayed, indicate only the wetter areas, usually of low relief, as interpreted from aerial photographs

TRUE NORTH
MAGNETIC NORTH
APPROXIMATE MEAN DECLINATION, 1951

SCALE 1:63360

CONTOUR INTERVALS 50 AND 100 FEET
DOTTED LINES REPRESENT 50-FOOT CONTOURS
AREAS NOT SURVEYED IN DETAIL INDICATED BY BROKEN LINES
DATUM IS MEAN SEA LEVEL

ROAD CLASSIFICATION
Medium-duty — Light-duty
Unimproved dirt
State Route

QUADRANGLE LOCATION

ANCHORAGE (C-6), ALASKA
N6130—W14852.5/15X22.5
1951
MINOR REVISIONS 1972

FOR SALE BY U. S. GEOLOGICAL SURVEY
FAIRBANKS, ALASKA 99701, DENVER, COLORADO 80225, OR WASHINGTON, D.C. 20242
A FOLDER DESCRIBING TOPOGRAPHIC MAPS AND SYMBOLS IS AVAILABLE ON REQUEST

MAP NO. C-6 OF 58

LEGEND

S	Sockeye Salmon
K	King Salmon
CO	Coho Salmon
P	Pink Salmon
CH	Chum Salmon
SH	Steelhead Trout
DV	Dolly Varden
AC	Arctic Char
SF	Sheefish
W	Whitefish
CT	Cutthroat Trout

Subscript
s - Known Spawning
r - Rearing
*m - Migration

*Migration upstream is assumed for stream reaches where anadramous fish occur.

COMP. DRC
DRAWN CB
REVISED DRC
APPROVED ERL
DATE 4-82
FILE NO.

SCALE
1" = 1 MILE
1 : 63,360

PROJ. TITLE
ANADROMOUS WATERS CATALOG
ANADROMOUS WATERS ARE LISTED PURSUANT TO AS 16.05.870 (a)

MAP TITLE
ANCHORAGE, C-6

STATE OF ALASKA
DEPARTMENT OF FISH AND GAME
habitat protection division
JUNEAU, ALASKA

BY	DATE
REVISIONS	

Dave W.
1/88