**State of Alaska**
**Department of Fish and Game**
**Sportfish Division**

**Nomination Form**
**Anadromous Waters Catalog**

Region: Southcentral

USGS Quad(s): TALKEETNA C-1

Anadromous Waters Catalog Number of Waterway: 247-41-2426 247-41-10200-2426

Name of Waterway: Slash Creek ☐ USGS Name ☑ Local Name

☑ Addition ☐ Deletion ☐ Correction ☐ Backup Information

For Office Use

Nomination #: 15-624

Revision Year: 2016

Revision to: ☑ Atlas ☑ Catalog

Revision Code: B-1, B-2, C-9

| | | |
|---|---|---|
| James J Hasbrouck | Fisheries Scientist | 8/31/2015 Date |
| | Habitat Operations Manager | 8/31/15 Date |
| | AWC Project Biologist | 3 June 15 Date |
| | GIS Analyst | 9915 Date |

OBSERVATION INFORMATION

| Species | Date(s) Observed | Spawning | Rearing | Present | Anadromous |
|---|---|---|---|---|---|
| chinook salmon | 05/21/2014 | | ✓ | | ✓ |
| coho salmon | 05/21/2014 | | ✓ | | ✓ |
| sockeye salmon (1) | 06/04/2014 | | ✓ | | ✓ |
| | | | | | |
| | | | | | |

**IMPORTANT**: Provide all supporting documentation that this water body is important for the spawning, rearing or migration of anadromous fish, including: number of fish and life stages observed; sampling methods, sampling duration and area sampled; copies of field notes; etc. Attach a copy of a map showing location of mouth and observed upper extent of each species, as well as other information such as: specific stream reaches observed as spawning or rearing habitat; locations, types, and heights of any barriers; etc.

**Comments:**

On May 21, 2014 juvenile Chinook and Coho salmon were collected by backpack electrofishing in lower Slash Creek. On June 4, a juvenile Sockeye Salmon was collected by backpack electrofishing in lower Slash Creek. The 40-m long reach sampled was near the mouth downstream of the railroad crossing.

Coordinates (Lat,Long): Upper(62.50166,-150.102324) Lower(62.50131,-150.10212)

Reposition stream w/ revised hydro, reposition pts
Add Chinook and Coho Salmon REARING to Creek.

Name of Observer (please print): Gerald George

Signature: 63.227.212.201 (Web Nomination) Date: 05/18/2015

Agency:

Address: 14300 SE 1st St STE 150
Vancouver, WA 98684

This certifies that in my best professional judgment and belief the above information is evidence that this waterbody should be included in or deleted from the Anadromous Waters Catalog.

Signature of Area Biologist: _____ Date: _____ Revision 11/14

Name of Area Biologist (please print):

| Location ID (optional) | Latitude | Longitude | Datum | Coordinate determination method | Name of water body | Date | Observer name (first name, middle initial, last name) | Fish collection method | Species | Life stage | Length (mm) No estimates/ranges | Length method | Weight (g) | Sex | Age | Age method | ADF&G GCL | Additional count (1) | Disposition (1) | Additional count (2) | Disposition (2) | Comments |
|---|---|---|---|---|---|---|---|---|---|---|---|---|---|---|---|---|---|---|---|---|---|---|
| | 62.50133 | -150.10228 | WGS84 | GPS | Slash Creek (I | 05/21/2014 | Gerald, J, George | Backpack Elec | Pacific salmor | juvenile | 30 | Fork | | unknown | | | | | measured and released | | | Chum Salmon/Sockeye salmon fry |
| | 62.50133 | -150.10228 | WGS84 | GPS | Slash Creek (I | 05/21/2014 | Gerald, J, George | Backpack Elec | Pacific salmor | juvenile | 31 | Fork | | unknown | | | | | measured and released | | | Chum Salmon/Sockeye salmon fry |
| | 62.50133 | -150.10228 | WGS84 | GPS | Slash Creek (I | 05/21/2014 | Gerald, J, George | Backpack Elec | Pacific salmor | juvenile | 32 | Fork | | unknown | | | | | measured and released | | | Chum Salmon/Sockeye salmon fry |
| | 62.50133 | -150.10228 | WGS84 | GPS | Slash Creek (I | 05/21/2014 | Gerald, J, George | Backpack Elec | coho salmon | juvenile | 32 | Fork | | unknown | | | | | measured and released | | | |
| | 62.50133 | -150.10228 | WGS84 | GPS | Slash Creek (I | 05/21/2014 | Gerald, J, George | Backpack Elec | coho salmon | juvenile | 32 | Fork | | unknown | | | | | measured and released | | | |
| | 62.50133 | -150.10228 | WGS84 | GPS | Slash Creek (I | 05/21/2014 | Gerald, J, George | Backpack Elec | Pacific salmor | juvenile | 34 | Fork | | unknown | | | | | measured and released | | | Chum Salmon/Sockeye salmon fry |
| | 62.50133 | -150.10228 | WGS84 | GPS | Slash Creek (I | 05/21/2014 | Gerald, J, George | Backpack Elec | Pacific salmor | juvenile | 34 | Fork | | unknown | | | | | measured and released | | | Chum Salmon/Sockeye salmon fry |
| | 62.50133 | -150.10228 | WGS84 | GPS | Slash Creek (I | 05/21/2014 | Gerald, J, George | Backpack Elec | coho salmon | juvenile | 34 | Fork | | unknown | | | | | measured and released | | | |
| | 62.50133 | -150.10228 | WGS84 | GPS | Slash Creek (I | 05/21/2014 | Gerald, J, George | Backpack Elec | coho salmon | juvenile | 34 | Fork | | unknown | | | | | Unitended mortality | | | |
| | 62.50133 | -150.10228 | WGS84 | GPS | Slash Creek (I | 05/21/2014 | Gerald, J, George | Backpack Elec | Pacific salmor | juvenile | 34 | Fork | | unknown | | | | | measured and released | | | Chum Salmon/Sockeye salmon fry |
| | 62.50133 | -150.10228 | WGS84 | GPS | Slash Creek (I | 05/21/2014 | Gerald, J, George | Backpack Elec | coho salmon | juvenile | 34 | Fork | | unknown | | | | | measured and released | | | |
| | 62.50133 | -150.10228 | WGS84 | GPS | Slash Creek (I | 05/21/2014 | Gerald, J, George | Backpack Elec | coho salmon | juvenile | 34 | Fork | | unknown | | | | | measured and released | | | |
| | 62.50133 | -150.10228 | WGS84 | GPS | Slash Creek (I | 05/21/2014 | Gerald, J, George | Backpack Elec | Pacific salmor | juvenile | 35 | Fork | | unknown | | | | | measured and released | | | Chum Salmon/Sockeye salmon fry |
| | 62.50133 | -150.10228 | WGS84 | GPS | Slash Creek (I | 05/21/2014 | Gerald, J, George | Backpack Elec | Pacific salmor | juvenile | 35 | Fork | | unknown | | | | | measured and released | | | Chum Salmon/Sockeye salmon fry |
| | 62.50133 | -150.10228 | WGS84 | GPS | Slash Creek (I | 05/21/2014 | Gerald, J, George | Backpack Elec | Pacific salmor | juvenile | 35 | Fork | | unknown | | | | | measured and released | | | Chum Salmon/Sockeye salmon fry |
| | 62.50133 | -150.10228 | WGS84 | GPS | Slash Creek (I | 05/21/2014 | Gerald, J, George | Backpack Elec | coho salmon | juvenile | 35 | Fork | | unknown | | | | | measured and released | | | |
| | 62.50133 | -150.10228 | WGS84 | GPS | Slash Creek (I | 05/21/2014 | Gerald, J, George | Backpack Elec | coho salmon | juvenile | 35 | Fork | | unknown | | | | | measured and released | | | |
| | 62.50133 | -150.10228 | WGS84 | GPS | Slash Creek (I | 05/21/2014 | Gerald, J, George | Backpack Elec | coho salmon | juvenile | 35 | Fork | | unknown | | | | | measured and released | | | |
| | 62.50133 | -150.10228 | WGS84 | GPS | Slash Creek (I | 05/21/2014 | Gerald, J, George | Backpack Elec | coho salmon | juvenile | 35 | Fork | | unknown | | | | | measured and released | | | |
| | 62.50133 | -150.10228 | WGS84 | GPS | Slash Creek (I | 05/21/2014 | Gerald, J, George | Backpack Elec | Pacific salmor | juvenile | 36 | Fork | | unknown | | | | | measured and released | | | Chum Salmon/Sockeye salmon fry |
| | 62.50133 | -150.10228 | WGS84 | GPS | Slash Creek (I | 05/21/2014 | Gerald, J, George | Backpack Elec | coho salmon | juvenile | 35 | Fork | | unknown | | | | | measured and released | | | |
| | 62.50133 | -150.10228 | WGS84 | GPS | Slash Creek (I | 05/21/2014 | Gerald, J, George | Backpack Elec | Chinook salm | juvenile | 36 | Fork | | unknown | | | | | measured and released | | | |
| | 62.50133 | -150.10228 | WGS84 | GPS | Slash Creek (I | 05/21/2014 | Gerald, J, George | Backpack Elec | Pacific salmor | juvenile | 37 | Fork | | unknown | | | | | measured and released | | | Chum Salmon/Sockeye salmon fry |
| | 62.50133 | -150.10228 | WGS84 | GPS | Slash Creek (I | 05/21/2014 | Gerald, J, George | Backpack Elec | Pacific salmor | juvenile | 37 | Fork | | unknown | | | | | Unitended mortality | | | Chum Salmon/Sockeye salmon fry |
| | 62.50133 | -150.10228 | WGS84 | GPS | Slash Creek (I | 05/21/2014 | Gerald, J, George | Backpack Elec | Pacific salmor | juvenile | 37 | Fork | | unknown | | | | | measured and released | | | Chum Salmon/Sockeye salmon fry |
| | 62.50133 | -150.10228 | WGS84 | GPS | Slash Creek (I | 05/21/2014 | Gerald, J, George | Backpack Elec | Pacific salmor | juvenile | 38 | Fork | | unknown | | | | | measured and released | | | Chum Salmon/Sockeye salmon fry |
| | 62.50133 | -150.10228 | WGS84 | GPS | Slash Creek (I | 05/21/2014 | Gerald, J, George | Backpack Elec | Pacific salmor | juvenile | 39 | Fork | | unknown | | | | | measured and released | | | Chum Salmon/Sockeye salmon fry |
| | 62.50133 | -150.10228 | WGS84 | GPS | Slash Creek (I | 05/21/2014 | Gerald, J, George | Backpack Elec | Pacific salmor | juvenile | 39 | Fork | | unknown | | | | | measured and released | | | Chum Salmon/Sockeye salmon fry |
| | 62.50133 | -150.10228 | WGS84 | GPS | Slash Creek (I | 05/21/2014 | Gerald, J, George | Backpack Elec | Pacific salmor | juvenile | 40 | Fork | | unknown | | | | | Unitended mortality | | | Chum Salmon/Sockeye salmon fry |
| | 62.50133 | -150.10228 | WGS84 | GPS | Slash Creek (I | 05/21/2014 | Gerald, J, George | Backpack Elec | coho salmon | juvenile | 36 | Fork | | unknown | | | | | measured and released | | | |
| | 62.50133 | -150.10228 | WGS84 | GPS | Slash Creek (I | 05/21/2014 | Gerald, J, George | Backpack Elec | Pacific salmor | juvenile | 34 | Fork | | unknown | | | | | measured and released | | | |
| | 62.50133 | -150.10228 | WGS84 | GPS | Slash Creek (I | 05/21/2014 | Gerald, J, George | Backpack Elec | Pacific salmor | juvenile | 35 | Fork | | unknown | | | | | measured and released | | | Chum Salmon/Sockeye salmon fry |
| | 62.50133 | -150.10228 | WGS84 | GPS | Slash Creek (I | 05/21/2014 | Gerald, J, George | Backpack Elec | coho salmon | juvenile | 36 | Fork | | 1 unknown | | | | | measured and released | | | |
| | 62.50133 | -150.10228 | WGS84 | GPS | Slash Creek (I | 05/21/2014 | Gerald, J, George | Backpack Elec | Chinook salm | juvenile | 37 | Fork | | unknown | | | | | measured and released | | | |
| | 62.50133 | -150.10228 | WGS84 | GPS | Slash Creek (I | 05/21/2014 | Gerald, J, George | Backpack Elec | coho salmon | juvenile | 37 | Fork | | unknown | | | | | measured and released | | | |
| | 62.50133 | -150.10228 | WGS84 | GPS | Slash Creek (I | 05/21/2014 | Gerald, J, George | Backpack Elec | Pacific salmor | juvenile | 37 | Fork | | unknown | | | | | measured and released | | | Chum Salmon/Sockeye salmon fry |
| | 62.50133 | -150.10228 | WGS84 | GPS | Slash Creek (I | 05/21/2014 | Gerald, J, George | Backpack Elec | Pacific salmor | juvenile | 37 | Fork | | unknown | | | | | measured and released | | | Chum Salmon/Sockeye salmon fry |
| | 62.50133 | -150.10228 | WGS84 | GPS | Slash Creek (I | 05/21/2014 | Gerald, J, George | Backpack Elec | Pacific salmor | juvenile | 37 | Fork | | unknown | | | | | measured and released | | | Chum Salmon/Sockeye salmon fry |
| | 62.50133 | -150.10228 | WGS84 | GPS | Slash Creek (I | 05/21/2014 | Gerald, J, George | Backpack Elec | coho salmon | juvenile | 37 | Fork | | unknown | | | | | measured and released | | | |
| | 62.50133 | -150.10228 | WGS84 | GPS | Slash Creek (I | 05/21/2014 | Gerald, J, George | Backpack Elec | coho salmon | juvenile | 37 | Fork | | unknown | | | | | measured and released | | | |

| | | | | | | | | | | | | | | | |
|---|---|---|---|---|---|---|---|---|---|---|---|---|---|---|---|
| 62.50133 | -150.10228 | WGS84 | GPS | Slash Creek (I | 05/21/2014 | Gerald, J, George | Backpack Elec | coho salmon | juvenile | 37 | Fork | | unknown | measured and released | |
| 62.50133 | -150.10228 | WGS84 | GPS | Slash Creek (I | 05/21/2014 | Gerald, J, George | Backpack Elec | Chinook salm | juvenile | 38 | Fork | | unknown | measured and released | |
| 62.50133 | -150.10228 | WGS84 | GPS | Slash Creek (I | 05/21/2014 | Gerald, J, George | Backpack Elec | Pacific salmor | juvenile | 38 | Fork | | unknown | measured and released | Chum Salmon/Sockeye salmon fry |
| 62.50133 | -150.10228 | WGS84 | GPS | Slash Creek (I | 05/21/2014 | Gerald, J, George | Backpack Elec | Pacific salmor | juvenile | 38 | Fork | | unknown | measured and released | Chum Salmon/Sockeye salmon fry |
| 62.50133 | -150.10228 | WGS84 | GPS | Slash Creek (I | 05/21/2014 | Gerald, J, George | Backpack Elec | Pacific salmor | juvenile | 39 | Fork | | unknown | measured and released | Chum Salmon/Sockeye salmon fry |
| 62.50133 | -150.10228 | WGS84 | GPS | Slash Creek (I | 05/21/2014 | Gerald, J, George | Backpack Elec | Pacific salmor | juvenile | 41 | Fork | | unknown | measured and released | Chum Salmon/Sockeye salmon fry |
| 62.50133 | -150.10228 | WGS84 | GPS | Slash Creek (I | 05/21/2014 | Gerald, J, George | Backpack Elec | Pacific salmor | juvenile | 42 | Fork | | unknown | measured and released | Chum Salmon/Sockeye salmon fry |
| 62.50133 | -150.10228 | WGS84 | GPS | Slash Creek (I | 05/21/2014 | Gerald, J, George | Backpack Elec | Pacific salmor | juvenile | 35 | Fork | 1 | unknown | measured and released | Chum Salmon/Sockeye salmon fry |
| 62.50133 | -150.10228 | WGS84 | GPS | Slash Creek (I | 05/21/2014 | Gerald, J, George | Backpack Elec | Pacific salmor | juvenile | 37 | Fork | 1 | unknown | measured and released | Chum Salmon/Sockeye salmon fry |
| 62.50133 | -150.10228 | WGS84 | GPS | Slash Creek (I | 05/21/2014 | Gerald, J, George | Backpack Elec | Chinook salm | juvenile | 40 | Fork | | unknown | measured and released | |
| 62.50133 | -150.10228 | WGS84 | GPS | Slash Creek (I | 05/21/2014 | Gerald, J, George | Backpack Elec | Pacific salmor | juvenile | 42 | Fork | 1 | unknown | measured and released | Chum Salmon/Sockeye salmon fry |
| 62.50133 | -150.10228 | WGS84 | GPS | Slash Creek (I | 05/21/2014 | Gerald, J, George | Backpack Elec | Pacific salmor | juvenile | | | | unknown | ID'ed and released | Chum Salmon/Sockeye salmon fry |
| 62.50133 | -150.10228 | WGS84 | GPS | Slash Creek (I | 05/21/2014 | Gerald, J, George | Backpack Elec | Pacific salmor | juvenile | 44 | Fork | 1 | unknown | Unitended mortality | Chum Salmon/Sockeye salmon fry |
| 62.50133 | -150.10228 | WGS84 | GPS | Slash Creek (I | 05/21/2014 | Gerald, J, George | Backpack Elec | Pacific salmor | juvenile | 44 | Fork | 1 | unknown | measured and released | Chum Salmon/Sockeye salmon fry |
| 62.50133 | -150.10228 | WGS84 | GPS | Slash Creek (I | 05/21/2014 | Gerald, J, George | Backpack Elec | sculpin-unspe | juvenile | 41 | Total | 1 | unknown | measured and released | |
| 62.50133 | -150.10228 | WGS84 | GPS | Slash Creek (I | 05/21/2014 | Gerald, J, George | Backpack Elec | sculpin-unspe | juvenile | 42 | Total | 1 | unknown | measured and released | |
| 62.50133 | -150.10228 | WGS84 | GPS | Slash Creek (I | 05/21/2014 | Gerald, J, George | Visual Observ | Pacific salmor | juvenile | | | 4 | unknown | ID'ed and released | Visual Observation, fish not handled |
| 62.50133 | -150.10228 | WGS84 | GPS | Slash Creek (I | 05/21/2014 | Gerald, J, George | Backpack Elec | sculpin-unspe | adult | 74 | Total | 5 | unknown | measured and released | |
| 62.50133 | -150.10228 | WGS84 | GPS | Slash Creek (I | 05/21/2014 | Gerald, J, George | Backpack Elec | sculpin-unspe | adult | 78 | Total | 5 | unknown | measured and released | |
| 62.50133 | -150.10228 | WGS84 | GPS | Slash Creek (I | 05/21/2014 | Gerald, J, George | Visual Observ | sculpin-unspe | not recorded | | | 7 | unknown | ID'ed and released | Visual Observation, fish not handled |
| 62.50131 | -150.10213 | WGS84 | GPS | Slash Creek (I | 06/04/2014 | David, A, Roon | Backpack Elec | Pacific salmor | juvenile | 32 | Fork | | unknown | measured and released | Chum Salmon/Sockeye salmon fry |
| 62.50131 | -150.10213 | WGS84 | GPS | Slash Creek (I | 06/04/2014 | David, A, Roon | Backpack Elec | coho salmon | juvenile | 32 | Fork | | unknown | measured and released | |
| 62.50131 | -150.10213 | WGS84 | GPS | Slash Creek (I | 06/04/2014 | David, A, Roon | Backpack Elec | coho salmon | juvenile | 32 | Fork | 1 | unknown | measured and released | |
| 62.50131 | -150.10213 | WGS84 | GPS | Slash Creek (I | 06/04/2014 | David, A, Roon | Backpack Elec | Pacific salmor | juvenile | 35 | Fork | | unknown | measured and released | Chum Salmon/Sockeye salmon fry |
| 62.50131 | -150.10213 | WGS84 | GPS | Slash Creek (I | 06/04/2014 | David, A, Roon | Backpack Elec | Pacific salmor | juvenile | 36 | Fork | | unknown | measured and released | Chum Salmon/Sockeye salmon fry |
| 62.50131 | -150.10213 | WGS84 | GPS | Slash Creek (I | 06/04/2014 | David, A, Roon | Backpack Elec | coho salmon | juvenile | 36 | Fork | | unknown | measured and released | |
| 62.50131 | -150.10213 | WGS84 | GPS | Slash Creek (I | 06/04/2014 | David, A, Roon | Backpack Elec | sculpin-unspe | juvenile | 38 | Total | | unknown | Unitended mortality | |
| 62.50131 | -150.10213 | WGS84 | GPS | Slash Creek (I | 06/04/2014 | David, A, Roon | Backpack Elec | Pacific salmor | juvenile | 36 | Fork | | unknown | Unitended mortality | Chum Salmon/Sockeye salmon fry |
| 62.50131 | -150.10213 | WGS84 | GPS | Slash Creek (I | 06/04/2014 | David, A, Roon | Backpack Elec | Pacific salmor | juvenile | 38 | Fork | | unknown | measured and released | Chum Salmon/Sockeye salmon fry |
| 62.50131 | -150.10213 | WGS84 | GPS | Slash Creek (I | 06/04/2014 | David, A, Roon | Backpack Elec | Pacific salmor | juvenile | 38 | Fork | | unknown | measured and released | Chum Salmon/Sockeye salmon fry |
| 62.50131 | -150.10213 | WGS84 | GPS | Slash Creek (I | 06/04/2014 | David, A, Roon | Backpack Elec | coho salmon | juvenile | 38 | Fork | | unknown | measured and released | |
| 62.50131 | -150.10213 | WGS84 | GPS | Slash Creek (I | 06/04/2014 | David, A, Roon | Backpack Elec | coho salmon | juvenile | 38 | Fork | | unknown | measured and released | |
| 62.50131 | -150.10213 | WGS84 | GPS | Slash Creek (I | 06/04/2014 | David, A, Roon | Backpack Elec | coho salmon | juvenile | 38 | Fork | | unknown | measured and released | |
| 62.50131 | -150.10213 | WGS84 | GPS | Slash Creek (I | 06/04/2014 | David, A, Roon | Backpack Elec | coho salmon | juvenile | 38 | Fork | | unknown | measured and released | |
| 62.50131 | -150.10213 | WGS84 | GPS | Slash Creek (I | 06/04/2014 | David, A, Roon | Backpack Elec | coho salmon | juvenile | 38 | Fork | 1 | unknown | measured and released | |
| 62.50131 | -150.10213 | WGS84 | GPS | Slash Creek (I | 06/04/2014 | David, A, Roon | Backpack Elec | coho salmon | juvenile | 38 | Fork | 1 | unknown | measured and released | |
| 62.50131 | -150.10213 | WGS84 | GPS | Slash Creek (I | 06/04/2014 | David, A, Roon | Backpack Elec | coho salmon | juvenile | 38 | Fork | 1 | unknown | measured and released | |
| 62.50131 | -150.10213 | WGS84 | GPS | Slash Creek (I | 06/04/2014 | David, A, Roon | Backpack Elec | coho salmon | juvenile | 39 | Fork | | unknown | measured and released | |
| 62.50131 | -150.10213 | WGS84 | GPS | Slash Creek (I | 06/04/2014 | David, A, Roon | Backpack Elec | coho salmon | juvenile | 39 | Fork | 1 | unknown | measured and released | |
| 62.50131 | -150.10213 | WGS84 | GPS | Slash Creek (I | 06/04/2014 | David, A, Roon | Backpack Elec | coho salmon | juvenile | 39 | Fork | 1 | unknown | measured and released | |
| 62.50131 | -150.10213 | WGS84 | GPS | Slash Creek (I | 06/04/2014 | David, A, Roon | Backpack Elec | Pacific salmor | juvenile | 40 | Fork | 1 | unknown | measured and released | Chum Salmon/Sockeye salmon fry |
| 62.50131 | -150.10213 | WGS84 | GPS | Slash Creek (I | 06/04/2014 | David, A, Roon | Backpack Elec | Pacific salmor | juvenile | 41 | Fork | 1 | unknown | measured and released | Chum Salmon/Sockeye salmon fry |

| | | | | | | | | | | | | | | | |
|---|---|---|---|---|---|---|---|---|---|---|---|---|---|---|---|
| 62.50131 | -150.10213 | WGS84 | GPS | Slash Creek (I | 06/04/2014 | David, A, Roon | Backpack Elec | Pacific salmor | juvenile | 43 | Fork | 1 | unknown | measured and released | Chum Salmon/Sockeye salmon fry |
| 62.50131 | -150.10213 | WGS84 | GPS | Slash Creek (I | 06/04/2014 | David, A, Roon | Backpack Elec | Pacific salmor | juvenile | 43 | Fork | 1 | unknown | measured and released | Chum Salmon/Sockeye salmon fry |
| 62.50131 | -150.10213 | WGS84 | GPS | Slash Creek (I | 06/04/2014 | David, A, Roon | Backpack Elec | coho salmon | juvenile | 39 | Fork | 1 | unknown | measured and released | |
| 62.50131 | -150.10213 | WGS84 | GPS | Slash Creek (I | 06/04/2014 | David, A, Roon | Backpack Elec | Pacific salmor | juvenile | 38 | Fork | 1 | unknown | measured and released | Chum Salmon/Sockeye salmon fry |
| 62.50131 | -150.10213 | WGS84 | GPS | Slash Creek (I | 06/04/2014 | David, A, Roon | Backpack Elec | Pacific salmor | juvenile | 38 | Fork | 1 | unknown | measured and released | Chum Salmon/Sockeye salmon fry |
| 62.50131 | -150.10213 | WGS84 | GPS | Slash Creek (I | 06/04/2014 | David, A, Roon | Backpack Elec | coho salmon | juvenile | 40 | Fork | 1 | unknown | measured and released | |
| 62.50131 | -150.10213 | WGS84 | GPS | Slash Creek (I | 06/04/2014 | David, A, Roon | Backpack Elec | Pacific salmor | juvenile | 42 | Fork | 1 | unknown | measured and released | Chum Salmon/Sockeye salmon fry |
| 62.50131 | -150.10213 | WGS84 | GPS | Slash Creek (I | 06/04/2014 | David, A, Roon | Backpack Elec | Pacific salmor | juvenile | 44 | Fork | 1 | unknown | measured and released | Chum Salmon/Sockeye salmon fry |
| 62.50131 | -150.10213 | WGS84 | GPS | Slash Creek (I | 06/04/2014 | David, A, Roon | Backpack Elec | Pacific salmor | juvenile | 44 | Fork | 1 | unknown | measured and released | Chum Salmon/Sockeye salmon fry |
| 62.50131 | -150.10213 | WGS84 | GPS | Slash Creek (I | 06/04/2014 | David, A, Roon | Backpack Elec | Pacific salmor | juvenile | 44 | Fork | 1 | unknown | measured and released | Chum Salmon/Sockeye salmon fry |
| 62.50131 | -150.10213 | WGS84 | GPS | Slash Creek (I | 06/04/2014 | David, A, Roon | Backpack Elec | Pacific salmor | juvenile | 45 | Fork | 1 | unknown | measured and released | Chum Salmon/Sockeye salmon fry |
| 62.50131 | -150.10213 | WGS84 | GPS | Slash Creek (I | 06/04/2014 | David, A, Roon | Backpack Elec | Pacific salmor | juvenile | 45 | Fork | 1 | unknown | measured and released | Chum Salmon/Sockeye salmon fry |
| 62.50131 | -150.10213 | WGS84 | GPS | Slash Creek (I | 06/04/2014 | David, A, Roon | Backpack Elec | coho salmon | juvenile | 42 | Fork | 1 | unknown | Unitended mortality | |
| 62.50131 | -150.10213 | WGS84 | GPS | Slash Creek (I | 06/04/2014 | David, A, Roon | Backpack Elec | coho salmon | juvenile | 42 | Fork | 1 | unknown | measured and released | |
| 62.50131 | -150.10213 | WGS84 | GPS | Slash Creek (I | 06/04/2014 | David, A, Roon | Backpack Elec | coho salmon | juvenile | 42 | Fork | 1 | unknown | measured and released | |
| 62.50131 | -150.10213 | WGS84 | GPS | Slash Creek (I | 06/04/2014 | David, A, Roon | Backpack Elec | coho salmon | juvenile | 42 | Fork | 1 | unknown | measured and released | |
| 62.50131 | -150.10213 | WGS84 | GPS | Slash Creek (I | 06/04/2014 | David, A, Roon | Backpack Elec | Pacific salmor | juvenile | 42 | Fork | 1 | unknown | Unitended mortality | Chum Salmon/Sockeye salmon fry |
| 62.50131 | -150.10213 | WGS84 | GPS | Slash Creek (I | 06/04/2014 | David, A, Roon | Backpack Elec | Pacific salmor | juvenile | 42 | Fork | 1 | unknown | measured and released | Chum Salmon/Sockeye salmon fry |
| 62.50131 | -150.10213 | WGS84 | GPS | Slash Creek (I | 06/04/2014 | David, A, Roon | Backpack Elec | coho salmon | juvenile | 43 | Fork | 1 | unknown | measured and released | |
| 62.50131 | -150.10213 | WGS84 | GPS | Slash Creek (I | 06/04/2014 | David, A, Roon | Backpack Elec | coho salmon | juvenile | 43 | Fork | 1 | unknown | measured and released | |
| 62.50131 | -150.10213 | WGS84 | GPS | Slash Creek (I | 06/04/2014 | David, A, Roon | Backpack Elec | Pacific salmor | juvenile | 44 | Fork | 1 | unknown | Unitended mortality | Chum Salmon/Sockeye salmon fry |
| 62.50131 | -150.10213 | WGS84 | GPS | Slash Creek (I | 06/04/2014 | David, A, Roon | Backpack Elec | Pacific salmor | juvenile | 46 | Fork | 1 | unknown | measured and released | Chum Salmon/Sockeye salmon fry |
| 62.50131 | -150.10213 | WGS84 | GPS | Slash Creek (I | 06/04/2014 | David, A, Roon | Backpack Elec | Pacific salmor | juvenile | 46 | Fork | 1 | unknown | measured and released | Chum Salmon/Sockeye salmon fry |
| 62.50131 | -150.10213 | WGS84 | GPS | Slash Creek (I | 06/04/2014 | David, A, Roon | Backpack Elec | Pacific salmor | juvenile | 46 | Fork | 1 | unknown | measured and released | Chum Salmon/Sockeye salmon fry |
| 62.50131 | -150.10213 | WGS84 | GPS | Slash Creek (I | 06/04/2014 | David, A, Roon | Backpack Elec | Pacific salmor | juvenile | 47 | Fork | 1 | unknown | measured and released | Chum Salmon/Sockeye salmon fry |
| 62.50131 | -150.10213 | WGS84 | GPS | Slash Creek (I | 06/04/2014 | David, A, Roon | Backpack Elec | Pacific salmor | juvenile | 48 | Fork | 1 | unknown | measured and released | Chum Salmon/Sockeye salmon fry |
| 62.50131 | -150.10213 | WGS84 | GPS | Slash Creek (I | 06/04/2014 | David, A, Roon | Backpack Elec | sculpin-unspe | juvenile | 35 | Total | 1 | unknown | measured and released | |
| 62.50131 | -150.10213 | WGS84 | GPS | Slash Creek (I | 06/04/2014 | David, A, Roon | Backpack Elec | coho salmon | juvenile | 46 | Fork | 1 | unknown | measured and released | |
| 62.50131 | -150.10213 | WGS84 | GPS | Slash Creek (I | 06/04/2014 | David, A, Roon | Backpack Elec | Pacific salmor | juvenile | 45 | Fork | 1 | unknown | measured and released | Chum Salmon/Sockeye salmon fry |
| 62.50131 | -150.10213 | WGS84 | GPS | Slash Creek (I | 06/04/2014 | David, A, Roon | Backpack Elec | Pacific salmor | juvenile | 46 | Fork | 1 | unknown | Unitended mortality | Chum Salmon/Sockeye salmon fry |
| 62.50131 | -150.10213 | WGS84 | GPS | Slash Creek (I | 06/04/2014 | David, A, Roon | Backpack Elec | Pacific salmor | juvenile | 47 | Fork | 1 | unknown | measured and released | Chum Salmon/Sockeye salmon fry |
| 62.50131 | -150.10213 | WGS84 | GPS | Slash Creek (I | 06/04/2014 | David, A, Roon | Backpack Elec | coho salmon | juvenile | 48 | Fork | 1 | unknown | measured and released | |
| 62.50131 | -150.10213 | WGS84 | GPS | Slash Creek (I | 06/04/2014 | David, A, Roon | Backpack Elec | Pacific salmor | juvenile | 49 | Fork | 1 | unknown | measured and released | Chum Salmon/Sockeye salmon fry |
| 62.50131 | -150.10213 | WGS84 | GPS | Slash Creek (I | 06/04/2014 | David, A, Roon | Backpack Elec | Pacific salmor | juvenile | 47 | Fork | 1 | unknown | measured and released | Chum Salmon/Sockeye salmon fry |
| 62.50131 | -150.10213 | WGS84 | GPS | Slash Creek (I | 06/04/2014 | David, A, Roon | Backpack Elec | sculpin-unspe | juvenile/adul | 53 | Total | 2 | unknown | Pit tagged | measured and released |
| 62.50131 | -150.10213 | WGS84 | GPS | Slash Creek (I | 06/04/2014 | David, A, Roon | Backpack Elec | coho salmon | juvenile | 62 | Fork | 3 | unknown | Pit tagged | measured and released |
| 62.50131 | -150.10213 | WGS84 | GPS | Slash Creek (I | 06/04/2014 | David, A, Roon | Backpack Elec | coho salmon | juvenile | 63 | Fork | 3 | unknown | Pit tagged | measured and released |
| 62.50131 | -150.10213 | WGS84 | GPS | Slash Creek (I | 06/04/2014 | David, A, Roon | Backpack Elec | coho salmon | juvenile | 69 | Fork | 4 | unknown | ID'ed and released | |
| 62.50131 | -150.10213 | WGS84 | GPS | Slash Creek (I | 06/04/2014 | David, A, Roon | Visual Observ | Pacific salmor | juvenile | | | | unknown | Pit tagged | measured and released |
| 62.50131 | -150.10213 | WGS84 | GPS | Slash Creek (I | 06/04/2014 | David, A, Roon | Backpack Elec | coho salmon | juvenile | 83 | Fork | 6 | unknown | ID'ed and released | |
| 62.50131 | -150.10213 | WGS84 | GPS | Slash Creek (I | 06/04/2014 | David, A, Roon | Visual Observ | sculpin-unspe | not recorded | | | | unknown | ID'ed and released | |
| 62.50131 | -150.10213 | WGS84 | GPS | Slash Creek (I | 06/04/2014 | David, A, Roon | Backpack Elec | Pacific salmor | juvenile | | | | unknown | ID'ed and released | |
| 62.50131 | -150.10213 | WGS84 | GPS | Slash Creek (I | 06/04/2014 | David, A, Roon | Backpack Elec | coho salmon | juvenile | | | | unknown | measured and released | |
| 62.50131 | -150.10213 | WGS84 | GPS | Slash Creek (I | 06/04/2014 | David, A, Roon | Backpack Elec | sockeye salm | juvenile | 51 | Fork | 1 | unknown | | |


2
3
cm
4
5

## Johnson, J D (DFG)

**From:** Gerald George <ggeorge@r2usa.com>
**Sent:** Thursday, May 28, 2015 10:38 AM
**To:** Johnson, J D (DFG)
**Subject:** Re: Slash Creek

Whoops, it looks like by longitudes got cut off on the map I sent, here is a table corresponding to the waypoints.
Gerald

WPT Lat Long 302 62.50123 -150.10217 303 62.50134 -150.10228 304 62.50151 -150.10235 305 62.50202 -150.10263 306 62.50208 -150.10275 307 62.50231 -150.10256 308 62.50247 -150.1027 309 62.50252 -150.10265 310 62.50257 -150.10268 311 62.50267 -150.10273 312 62.50271 -150.10251

On Thu, May 28, 2015 at 11:36 AM, Gerald George <ggeorge@r2usa.com> wrote:
Hi J.

It looks like the AWC polyline is off a little bit to the South for AWC 247-41-10200-2426. Slash Creek flows through two culverts under the raiload and then flows parallel to the Susitna for several hundred meters before the confluence with the Su. The AWC polyline heads perpendicular to the Susitna from the mouth of Slash Creek up a hill side. We have not gone above the railroad culverts which are at 62.50271/-150.10251 so beyond that I'm speculating on the route.

**Interestingly, it looks like the USGS may have had problems mapping in this area low-lying area between the Gash and Slash creeks because their line for the creek coming down the hillside from the east ends in the middle of nowhere instead of connecting to either drainage!** I have attached a few maps of where we have sampled and mapped aquatic habitat with by best guess to the route of Slash creek after the railroad based on imagery and the topography contours. At any rate it looks like the arc should be adjusted a little bit to the north. Give me a call if you want to discuss.

-Gerald

On Thu, May 28, 2015 at 8:36 AM, Johnson, J D (DFG) <j.johnson@alaska.gov> wrote:

Gerald

I have a question regarding nom # 15-624 (see attached)

The orange line represents the AWC polyline for 247-41-10200-2426

The yellow & light blue dots to the north are the points provided w/nom # 15-624

So my question is – is dept hydrology for Slash Creek off, should stream mouth and lower portion of line be moved to the north?

Or is there another creek to the north between 247-41-10200-2426 & -2436?

What do you think?

J. Johnson

AWC Project Biologist

907-267-2337

--

**R2 Resource Consultants, Inc.**
14300 SE 1st St., Suite. 150
Vancouver, Washington 98684
Office: (360) 975-7689

Mobile: (225) 288-5439
Email: ggeorge@r2usa.com

State of Alaska
Department of Fish and Game
Nomination for Waters
Important to Anadromous Fish

1986
Year of Revision
86-169

Anadromous Water Catalog Volume SC II

USGS Quad 60 Talkeetna C-1

Name of Waterway Slash Creek

Anadromous Water Catalog Number of Waterway
247-41-10200-2426

Change to _____ Atlas
_____ Catalog
X Both

Addition X

Deletion _____

Correction _____

Name addition:

USGS name _____

Local name Slash Creek

For Office Use

Nomination # _____

Carl Yanagawa 10/28/85
Regional Supervisor Date

ok STS 11/5/85

[illegible] 11/4/85
Drafted Date

| Species | Date(s) Observed | Spawning | Rearing | Migration |
|---|---|---|---|---|
| Pink | 8/27 of 84 | X | | |
| Coho | 9/16, 9/23, 1/30 of 85 | X | | |
| Chum | 9/16 of 85 | X | | |
| | | | | |

Comments: Provide any clarifying information, including number of fish observed, location of fish survey data, etc.

All 3 species of salmon mentioned above spawned in Slash creek. Chums were seen spawning at mouth.

Attach a copy of a map showing location of mouth and upper points of each species, specific stream reaches identified for spawning or rearing, locations of barriers, such as falls. Attach a copy of the fish survey data, if available.

Name of Observer (please print) Richard L Gustin

Date: Oct. 23, 1985 Signature: Richard L Gustin

Address: Box 104952 Anc. Ak. 99510
SU Hydro 620 E. 10th

Signature of Area Biologist: Suite 302 Anc. Ak. 99502

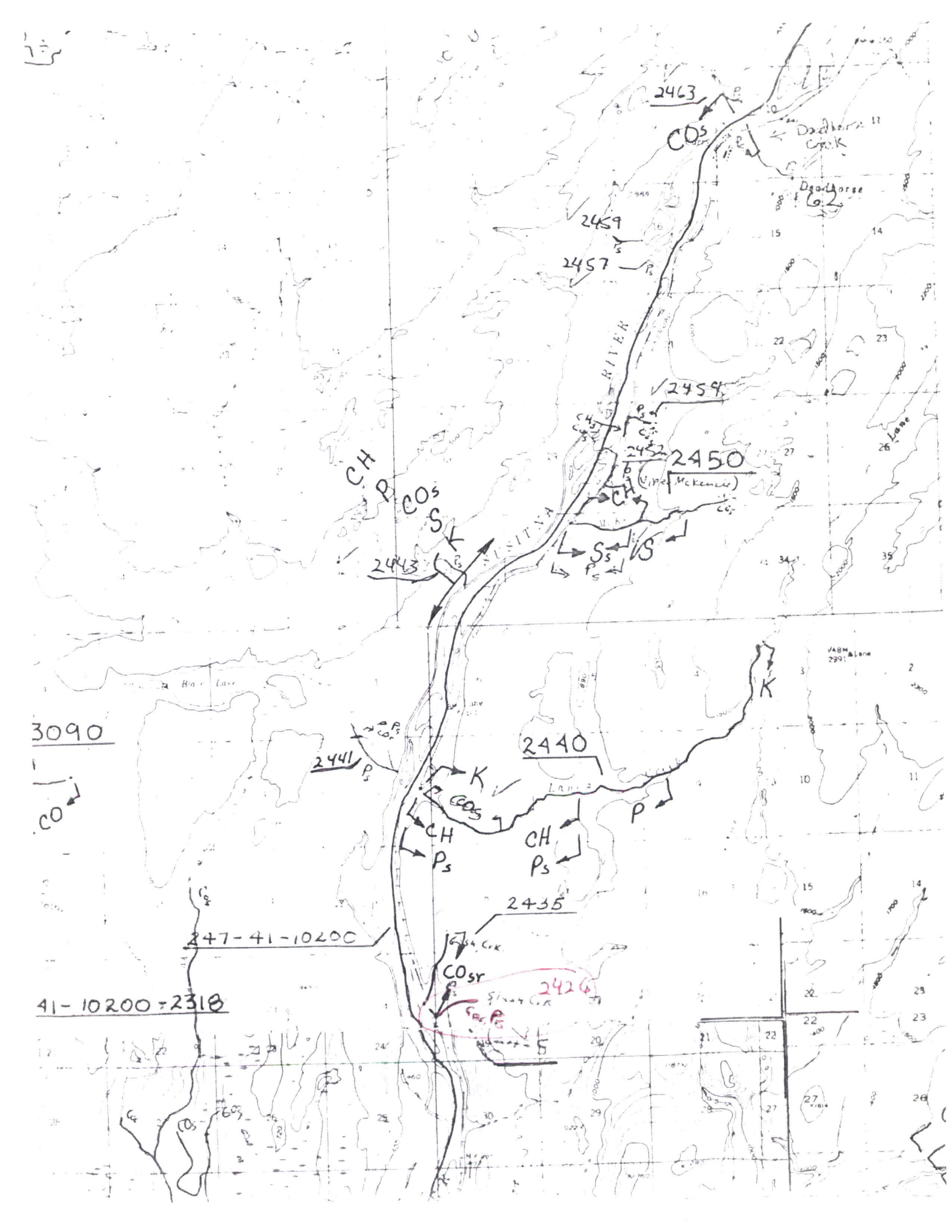

2463
COs
Deadhorse Creek
Deadhorse
2459
2457
RIVER
2454
2452
2450
(Vine McKenzie)
CH
P
COs
S
K
2443
SUSITNA
Ss
S
Ps
Blair Lake
3090
CO
2441
2440
K
COs
CH
Ps
CH
Ps
P
K
2435
247-41-10200
COsr
2426
41-10200-2318

Appendix Table 1-1 (Continued).

| LOCATION CODE / STREAM NAME | YEAR | DATE | CHINOOK | SOCKEYE | COHO | CHUM | PINK | SURVEY METHOD | COMMENTS | DATA SOURCE |
|---|---|---|---|---|---|---|---|---|---|---|
| | 1983 | 9/24 | 0 | 0 | 12 | 0 | 0 | Aerial count, helicopter - Excellent, 1.2 mi. | | Barrett et al. (1984) |
| | 1983 | 10/01 | 0 | 0 | 6 | 0 | 0 | Aerial count, helicopter - Good, 1.2 mi. | | Barrett et al. (1984) |
| | 1983 | 10/01 | 0 | 0 | 0 | 0 | 0 | Ground survey - Excellent, 0.75 mi. | | Barrett et al. (1984) |
| | 1983 | 10/08 | 0 | 0 | 1 | 0 | 0 | Aerial count, helicopter - Excellent, 1.2 mi. | | Barrett et al. (1984) |
| | 1983 | 10/08 | 0 | 0 | 1 | 0 | 0 | Ground survey - Excellent, 0.75 mi. | | Barrett et al. (1984) |
| | 1984 | 9/01 | 0 | 0 | 120 | 0 | 0 | Aerial count, helicopter - Good, 2.0 mi. | | Barrett et al. (1985) |
| | 1984 | 9/08 | 0 | 0 | 95 | 0 | 0 | Aerial count, helicopter - Good, 2.0 mi. | | Barrett et al. (1985) |
| | 1984 | 9/15 | 0 | 0 | 70 | 0 | 0 | Aerial count, helicopter - Poor, 2.0 mi. | | Barrett et al. (1985) |
| | 1984 | 9/22 | 0 | 0 | 43 | 0 | 0 | Aerial count, helicopter - Good, 2.0 mi. | | Barrett et al. (1985) |
| | 1984 | 9/29 | 0 | 0 | 74 | 0 | 0 | Aerial count, helicopter - Good, 2.0 mi. | | Barrett et al. (1985) |
| | 1984 | 10/06 | 0 | 0 | 34 | 0 | 0 | Aerial count, helicopter - Good, 2.0 mi. | | Barrett et al. (1985) |
| | 1984 | 10/13 | 0 | 0 | 26 | 0 | 0 | Aerial count, helicopter - Excellent, 2.0 mi. | | Barrett et al. (1985) |
| | 1984 | 7/12 | 0 | 0 | 0 | 0 | 0 | Ground survey - Excellent, 0.75 mi. | | Barrett et al. (1985) |
| | 1984 | 7/27 | 0 | 0 | 0 | 0 | 41 | Ground survey - Excellent, 0.75 mi. | | Barrett et al. (1985) |
| | 1984 | 8/02 | 1 | 0 | 0 | 0 | 49 | Ground survey - Fair, 0.75 mi. | | Barrett et al. (1985) |
| | 1984 | 8/09 | 2 | 0 | 2 | 0 | 68 | Ground survey - Good, 0.75 mi. | | Barrett et al. (1985) |
| | 1984 | 8/16 | 3 | 0 | 8 | 1 | 438 | Ground survey - Good, 0.75 mi. | | Barrett et al. (1985) |
| | 1984 | 8/28 | 0 | 0 | 239 | 0 | 140 | Ground survey - Excellent, 0.75 mi. | | Barrett et al. (1985) |
| | 1984 | 9/04 | 0 | 0 | 202 | 0 | 116 | Ground survey - Excellent, 0.75 mi. | | Barrett et al. (1985) |
| | 1984 | 9/17 | 0 | 0 | 85 | 0 | 0 | Ground survey - Excellent, 0.75 mi. | | Barrett et al. (1985) |
| | 1984 | 9/24 | 0 | 0 | 44 | 0 | 0 | Ground survey - Good, 0.75 mi. | | Barrett et al. (1985) |
| | 1984 | 9/30 | 0 | 0 | 42 | 0 | 0 | Ground survey - Excellent, 0.75 mi. | | Barrett et al. (1985) |
| | 1984 | 10/07 | 0 | 0 | 32 | 0 | 0 | Ground survey - Excellent, 0.75 mi. | | Barrett et al. (1985) |
| | 1984 | 10/14 | 0 | 0 | 10 | 0 | 0 | Ground survey - Excellent, 0.75 mi. | | Barrett et al. (1985) |
| 247-41-10200-2426 * | 1982 | 9/21 | 0 | 0 | 6 | 0 | 0 | Ground survey - Excellent, 0.75 mi. | Note - TALK B-1 | ADF&G (1983b) |
| Slash Creek * | 1982 | 10/25 | 0 | 0 | 0 | 0 | 0 | Ground survey - Good, 0.1 mi. | | ADF&G (1983b) |
| | 1983 | 7/27 | 0 | 0 | 0 | 0 | 0 | Ground survey - Excellent, 0.25 mi. | | Barrett et al. (1984) |
| | 1983 | 8/05 | 0 | 0 | 0 | 0 | 0 | Ground survey - Excellent, 0.25 mi. | | Barrett et al. (1984) |
| | 1983 | 8/15 | 0 | 0 | 0 | 0 | 0 | Ground survey - Excellent, 0.25 mi. | | Barrett et al. (1984) |
| | 1983 | 8/22 | 0 | 0 | 0 | 0 | 0 | Ground survey - Excellent, 0.25 mi. | | Barrett et al. (1984) |
| | 1983 | 8/29 | 0 | 0 | 0 | 0 | 0 | Ground survey - Excellent, 0.25 mi. | | Barrett et al. (1984) |
| | 1983 | 9/05 | 0 | 0 | 0 | 0 | 0 | Ground survey - Excellent, 0.25 mi. | | Barrett et al. (1984) |
| | 1983 | 9/12 | 0 | 0 | 0 | 0 | 0 | Ground survey - Excellent, 0.25 mi. | | Barrett et al. (1984) |
| | 1983 | 9/19 | 0 | 0 | 0 | 0 | 0 | Ground survey - Excellent, 0.25 mi. | | Barrett et al. (1984) |
| | 1983 | 10/02 | 0 | 0 | 2 | 0 | 0 | Ground survey - Excellent, 0.25 mi. | | Barrett et al. (1984) |
| | 1984 | 7/23 | 0 | 0 | 0 | 0 | 0 | Ground survey - Excellent, 0.25 mi. | | Barrett et al. (1985) |
| | 1984 | 7/30 | 0 | 0 | 0 | 0 | 0 | Ground survey - Fair, 0.25 mi. | | Barrett et al. (1985) |
| | 1984 | 8/07 | 0 | 0 | 0 | 0 | 0 | Ground survey - Excellent, 0.25 mi. | | Barrett et al. (1985) |
| | 1984 | 8/14 | 0 | 0 | 0 | 0 | 0 | Ground survey - Excellent, 0.25 mi. | | Barrett et al. (1985) |
| | 1984 | 8/21 | 0 | 0 | 0 | 0 | 0 | Ground survey - Excellent, 0.25 mi. | | Barrett et al. (1985) |

Appendix Table 1-1 (Continued).

| LOCATION CODE / STREAM NAME | YEAR | DATE | CHINOOK | SOCKEYE | COHO | CHUM | PINK | SURVEY METHOD | COMMENTS | DATA SOURCE |
|---|---|---|---|---|---|---|---|---|---|---|
| | 1984 | 8/27 | 0 | 0 | 0 | 0 | 3 | Ground survey - Fair, 0.25 mi. | | Barrett et al. (1985) |
| | 1984 | 9/05 | 0 | 0 | 0 | 0 | 0 | Ground survey - Good, 0.25 mi. | | Barrett et al. (1985) |
| | 1984 | 9/16 | 0 | 0 | 0 | 0 | 0 | Ground survey - Good, 0.25 mi. | | Barrett et al. (1985) |
| | 1984 | 9/24 | 0 | 0 | 0 | 0 | 0 | Ground survey - Good, 0.25 mi. | | Barrett et al. (1985) |
| | 1984 | 9/30 | 0 | 0 | 5 | 0 | 0 | Ground survey - Excellent, 0.25 mi. | | Barrett et al. (1985) |
| | 1984 | 10/07 | 0 | 0 | 0 | 0 | 0 | Ground survey - Excellent, 0.25 mi. | | Barrett et al. (1985) |
| 247-41-10200-2435 | | | | | | | | | | |
| Gash Creek * | 1981 | 9/23 | 0 | 0 | 141 | 0 | 0 | Ground survey - Excellent, 0.75 mi. | Note - TALK C-1 | |
| | 1981 | 9/28 | 0 | 0 | 117 | 0 | 0 | Ground survey - Excellent, 0.75 mi. | | ADF&G (1981) |
| | | | | | | | | | | ADF&G (1981) |
| | 1982 | 8/07 | 0 | 0 | 0 | 0 | 0 | Ground survey - Excellent, 0.25 mi. | | |
| | 1982 | 8/19 | 0 | 0 | 0 | 0 | 0 | Ground survey - Excellent, 0.25 mi. | | ADF&G (1983b) |
| | 1982 | 9/01 | 0 | 0 | 0 | 0 | 0 | Ground survey - Excellent, 0.25 mi. | | ADF&G (1983b) |
| | 1982 | 9/07 | 0 | 0 | 0 | 0 | 0 | Ground survey - Excellent, 0.25 mi. | | ADF&G (1983b) |
| | 1982 | 9/23 | 0 | 0 | 74 | 0 | 0 | Ground survey - Excellent, 1.0 mi. | | ADF&G (1983b) |
| | 1982 | 9/27 | 0 | 0 | 67 | 0 | 0 | Ground survey - Excellent, 1.0 mi. | | ADF&G (1983b) |
| | 1982 | 10/02 | 0 | 0 | 22 | 0 | 0 | Ground survey - Excellent, 1.0 mi. | | ADF&G (1983b) |
| | 1982 | 10/25 | 0 | 0 | 0 | 0 | 0 | Ground survey - Good, 0.25 mi. | | ADF&G (1983b) |
| | | | | | | | | | | ADF&G (1983b) |
| | 1983 | 7/27 | 0 | 0 | 0 | 0 | 0 | Ground survey - Excellent, 0.75 mi. | | |
| | 1983 | 8/05 | 0 | 0 | 0 | 0 | 0 | Ground survey - Excellent, 0.75 mi. | | Barrett et al. (1984) |
| | 1983 | 8/15 | 0 | 0 | 0 | 0 | 0 | Ground survey - Excellent, 0.75 mi. | | Barrett et al. (1984) |
| | 1983 | 8/22 | 0 | 0 | 0 | 0 | 0 | Ground survey - Excellent, 0.75 mi. | | Barrett et al. (1984) |
| | 1983 | 8/29 | 0 | 0 | 0 | 0 | 0 | Ground survey - Excellent, 0.75 mi. | | Barrett et al. (1984) |
| | 1983 | 9/05 | 0 | 0 | 0 | 0 | 0 | Ground survey - Excellent, 0.75 mi. | | Barrett et al. (1984) |
| | 1983 | 9/12 | 0 | 0 | 0 | 0 | 0 | Ground survey - Excellent, 0.75 mi. | | Barrett et al. (1984) |
| | 1983 | 9/19 | 0 | 0 | 19 | 0 | 0 | Ground survey - Excellent, 0.75 mi. | | Barrett et al. (1984) |
| | 1983 | 10/02 | 0 | 0 | 16 | 0 | 0 | Ground survey - Excellent, 0.75 mi. | | Barrett et al. (1984) |
| | | | | | | | | | | Barrett et al. (1984) |
| | 1984 | 9/01 | 0 | 0 | 14 | 0 | 0 | Aerial count, helicopter - Good, 3.0 mi. | | |
| | 1984 | 7/23 | 0 | 0 | 0 | 0 | 0 | Ground survey - Excellent, 3.0 mi. | | Barrett et al. (1985) |
| | 1984 | 7/30 | 0 | 0 | 0 | 0 | 0 | Ground survey - Fair, 3.0 mi. | | Barrett et al. (1985) |
| | 1984 | 8/07 | 0 | 0 | 0 | 0 | 0 | Ground survey - Excellent, 3.0 mi. | | Barrett et al. (1985) |
| | 1984 | 8/14 | 0 | 0 | 0 | 0 | 0 | Ground survey - Excellent, 3.0 mi. | | Barrett et al. (1985) |
| | 1984 | 8/21 | 0 | 0 | 0 | 0 | 6 | Ground survey - Excellent, 3.0 mi. | | Barrett et al. (1985) |
| | 1984 | 8/27 | 0 | 0 | 0 | 0 | 0 | Ground survey - Poor, 3.0 mi. | | Barrett et al. (1985) |
| | 1984 | 9/05 | 0 | 0 | 20 | 0 | 0 | Ground survey - Good, 3.0 mi. | | Barrett et al. (1985) |
| | 1984 | 9/16 | 0 | 0 | 61 | 0 | 0 | Ground survey - Good, 3.0 mi. | | Barrett et al. (1985) |
| | 1984 | 9/24 | 0 | 0 | 234 | 0 | 0 | Ground survey - Good, 3.0 mi. | | Barrett et al. (1985) |
| | 1984 | 9/30 | 0 | 0 | 192 | 0 | 0 | Ground survey - Excellent, 3.0 mi. | | Barrett et al. (1985) |
| | 1984 | 10/07 | 0 | 0 | 127 | 0 | 0 | Ground survey - Excellent, 3.0 mi. | | Barrett et al. (1985) |
| | 1984 | 10/14 | 0 | 0 | 71 | 0 | 0 | Ground survey - Excellent, 3.0 mi. | | Barrett et al. (1985) |
| 247-41-10200-2440 | | | | | | | | | | |

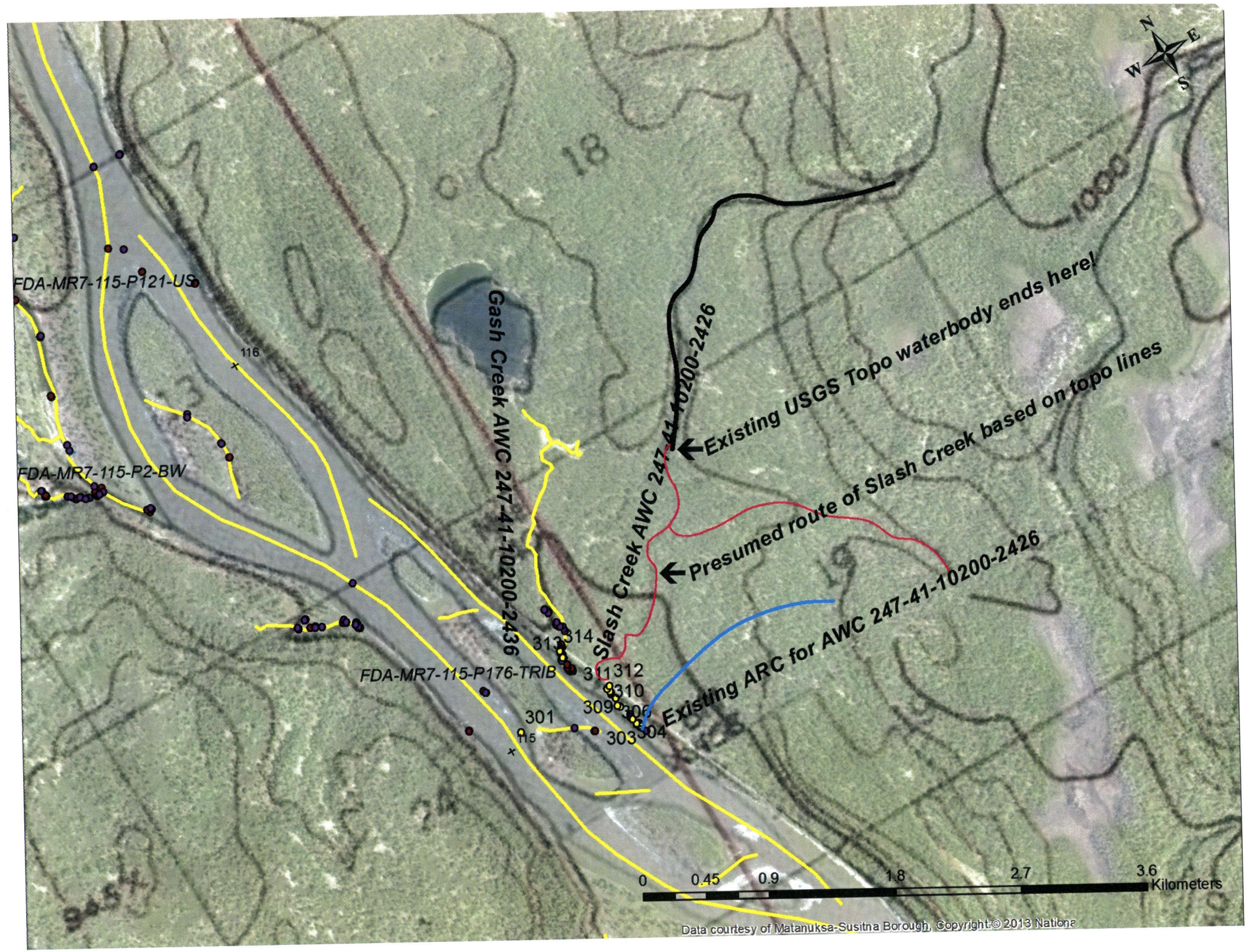
FDA-MR7-115-P121-US
FDA-MR7-115-P2-BW
FDA-MR7-115-P176-TRIB
Gash Creek AWC 247-41-10200-2436
Slash Creek AWC 247-41-10200-2426
Existing USGS Topo waterbody ends here!
Presumed route of Slash Creek based on topo lines
Existing ARC for AWC 247-41-10200-2426
116
115
313
314
311
312
310
309
301
303
304
N
E
S
W
0
0.45
0.9
1.8
2.7
3.6
Kilometers
Data courtesy of Matanuksa-Susitna Borough, Copyright © 2013 Nationa

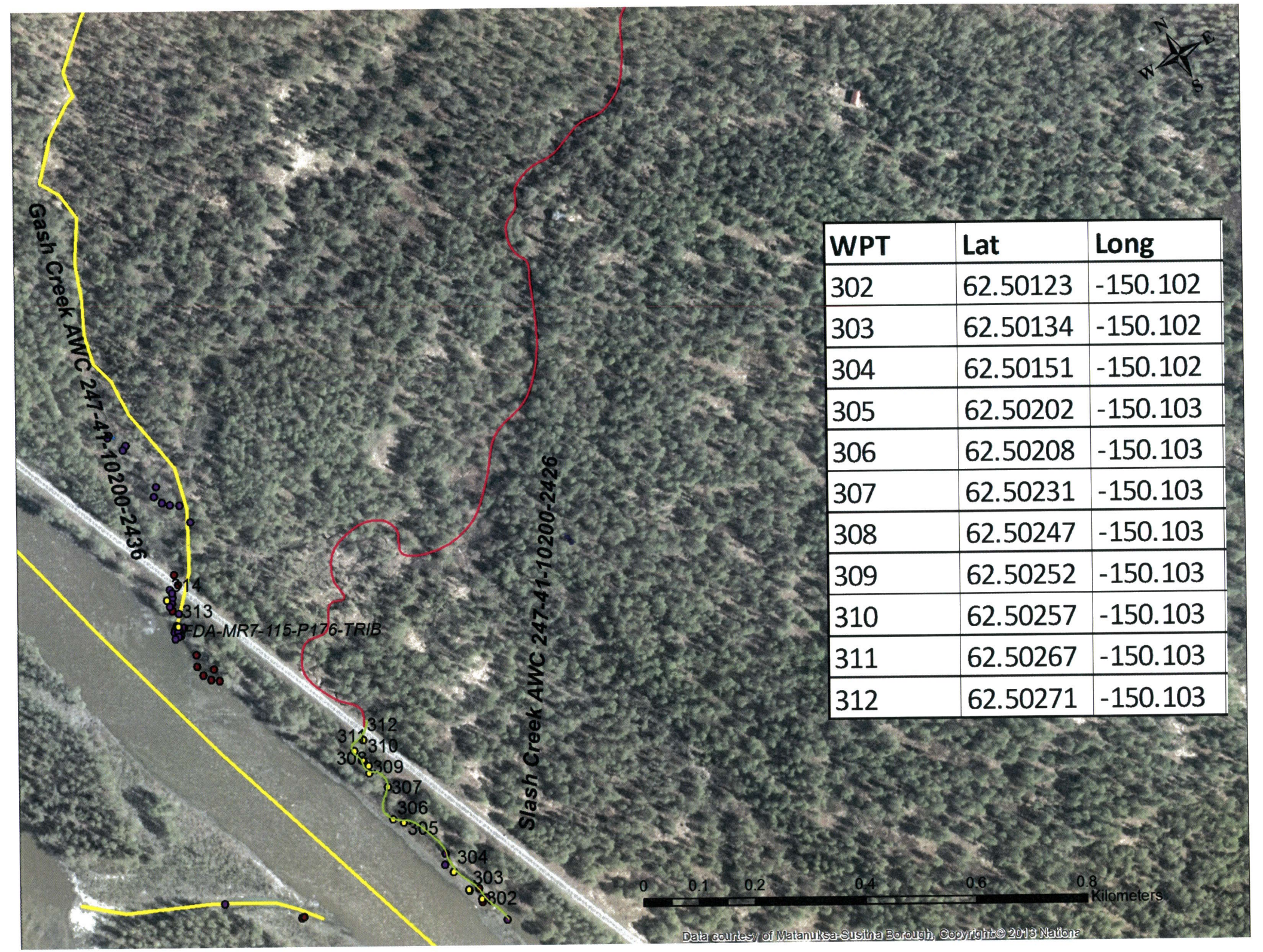


| WPT | Lat | Long |
|---|---|---|
| 302 | 62.50123 | -150.102 |
| 303 | 62.50134 | -150.102 |
| 304 | 62.50151 | -150.102 |
| 305 | 62.50202 | -150.103 |
| 306 | 62.50208 | -150.103 |
| 307 | 62.50231 | -150.103 |
| 308 | 62.50247 | -150.103 |
| 309 | 62.50252 | -150.103 |
| 310 | 62.50257 | -150.103 |
| 311 | 62.50267 | -150.103 |
| 312 | 62.50271 | -150.103 |

reposition 247-41-10200-2426 using arc2016 for hydro,
add Chinook & coho salmon rearing to creek
744 m
CR KR