51

State of Alaska
Department of Fish and Game
Division of Sport Fish

Nomination Form
Anadromous Waters Catalog

Region: South Central

USGS Quad(s): Tyonek B-3

AWC Number of Water Body: 247-30-10070-2121

Name of Water body: Tributary of the Lewis River ☐ USGS Name ☐ Local Name

☒ Addition ☐ Deletion ☐ Correction ☐ Backup Information

For Office Use

Nomination # 150404		James J Hasbrouck	8/31/2015
		Fisheries Scientist	Date
Revision Year: 2016		[signature]	8/31/15
		Habitat Operations Manager	Date
Revision to: Atlas ____ Catalog ____ Both X		[signature]	13 Aug 15
		AWC Project Biologist	Date
Revision Code: A-2		[signature]	9/15
		GIS Analyst	Date

OBSERVATION INFORMATION

Species	Date(s) Observed	Spawning	Rearing	Present	Anadromous
COHO	7-26-2010, 6-19-2011			24 total	X
					☐
Add new creek w/ coho salmon present / rearing					☐
					☐
					☐

IMPORTANT: Provide all supporting documentation that this water body is important for the spawning, rearing or migration of anadromous fish, including: number of fish and life stages observed; sampling methods, sampling duration and area sampled; copies of field notes; etc. Attach a copy of a map showing location of mouth and observed upper extent of each species, as well as other information such as: specific stream reaches observed as spawning or rearing habitat; locations, types, and heights of any barriers; etc.

Comments

No spawning habitat observed. Sampling method included electrofishing

61.337872

Associated with Map #1 -150.957775

Name of Observer (please print): Ed Fleming

Signature: [signature]

Agency: Otter Tail Environmental, Inc

Address: 10200 W 44th Ave Ste 210
Wheat Ridge, CO 80033

Date: 6-29-15

ALASKA DEPT. OF FISH & GAME
JUL 24 2015

This certifies that in my best professional judgment and belief the above information is evidence that this waterbody should be included in or deleted from the Anadromous Waters Catalog

Signature of Area Biologist: Date

Name of Area Biologist (please print):

Revision 11/13

OtterTail Environmental INC.

Map 1

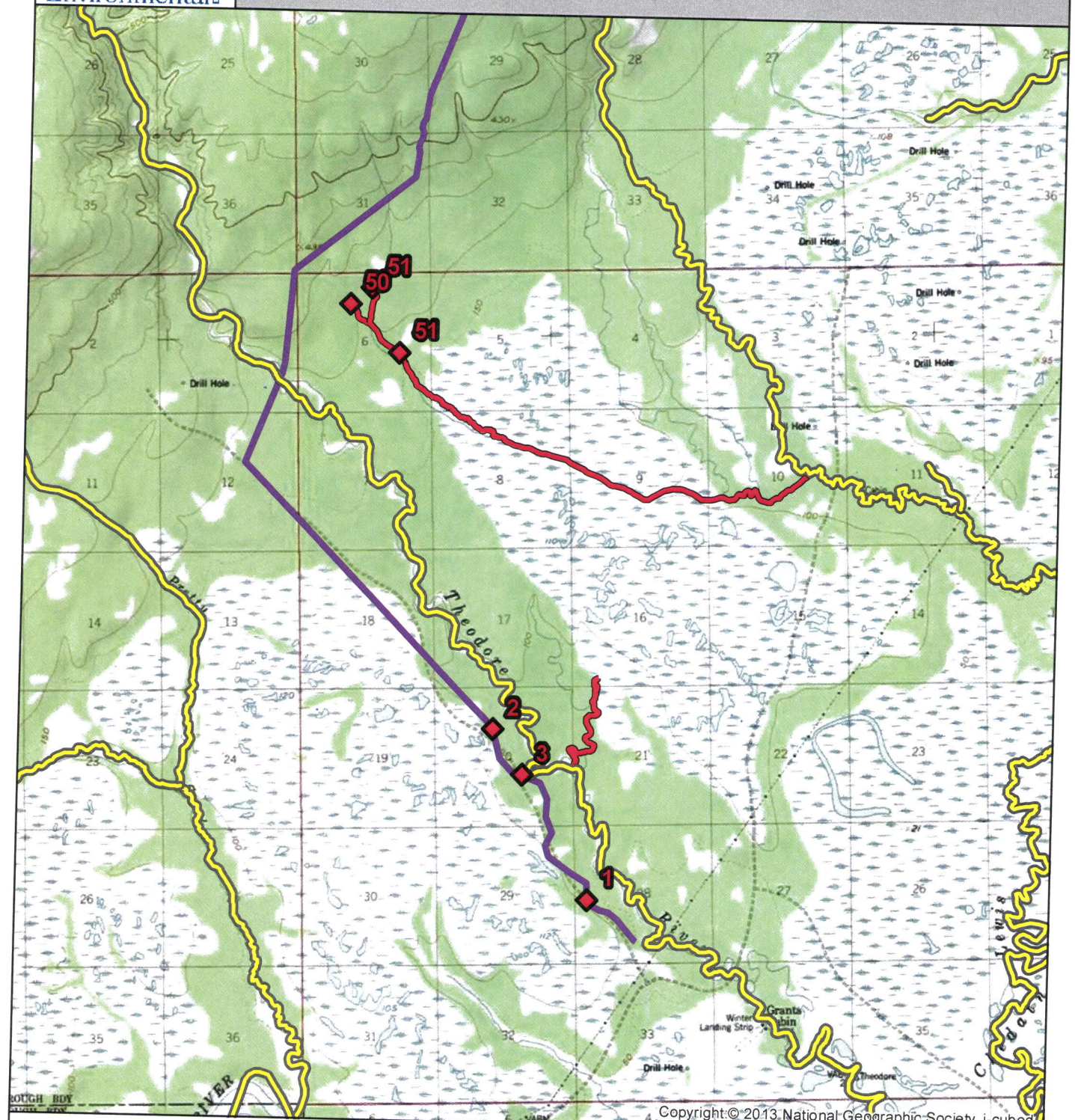

Copyright:© 2013 National Geographic Society, i-cubed

Region: South Central

USGS Quad: Tyonek B-3

0 0.5 1 2

Miles

1 inch = 5,280 feet

- AWC Crossing
- New crossing with salmon present
- Currently in Anadromous Catalog
- Determined by OtterTail to be anadromous
- Proposed pipeline route
- 5 Data sheet #

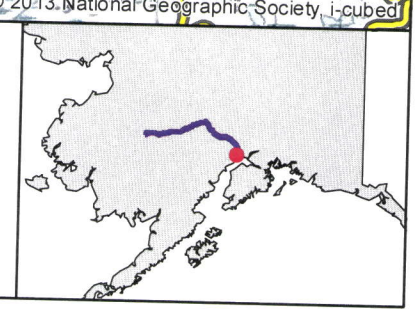

site	lat	long	datum	water_body	date	observer	method	species	life_stage	additional	F12	more_fish	dispo	comments
cLET5	61.330130	-150.951070	NAD83	No name	7/26/2010	Ed Fleming	Backpack Electrofisher	Dolly Varden	juvenile/adult	0.000000	ID'ed and released			Lewis River Trib
cLET5	61.330130	-150.951070	NAD83	No name	7/26/2010	Ed Fleming	Backpack Electrofisher	coho salmon	juvenile	10.000000	ID'ed and released			Lewis River Trib

site	lat	long	datum	water_body	date	observer	method	species	life_stage	additional	comments	F13	F14
cLET8	61.337872	-150.957775	NAD83		6/19/2011	Ed Fleming	Backpack Electrofisher	coho salmon	juvenile	1.000000			
cLET8	61.337872	-150.957775	NAD83		6/19/2011	Ed Fleming	Backpack Electrofisher	slimy sculpin	juvenile/adult	1.000000			
cLET5	61.331062	-150.951956	NAD83		6/19/2011	Ed Fleming	Backpack Electrofisher	coho salmon	juvenile	10.000000			
cLET5	61.331062	-150.951956	NAD83		6/19/2011	Ed Fleming	Backpack Electrofisher	ninespine stickleback	juvenile/adult	2.000000			
cLET7.R1_9.12.12	61.334037	-150.958489	NAD83		9/12/2012	Ed M. Fleming	Visual Observation, Air	no fish collected or observed		0.000000	Upstream reach boundary 61.3383; -150.9664		
cLET8.R1_9.12.12	61.333807	-150.958166	NAD83		9/12/2012	Ed M. Fleming	Visual Observation, Air	no fish collected or observed		0.000000	Upstream reach boundary 61.34052; -150.95747		

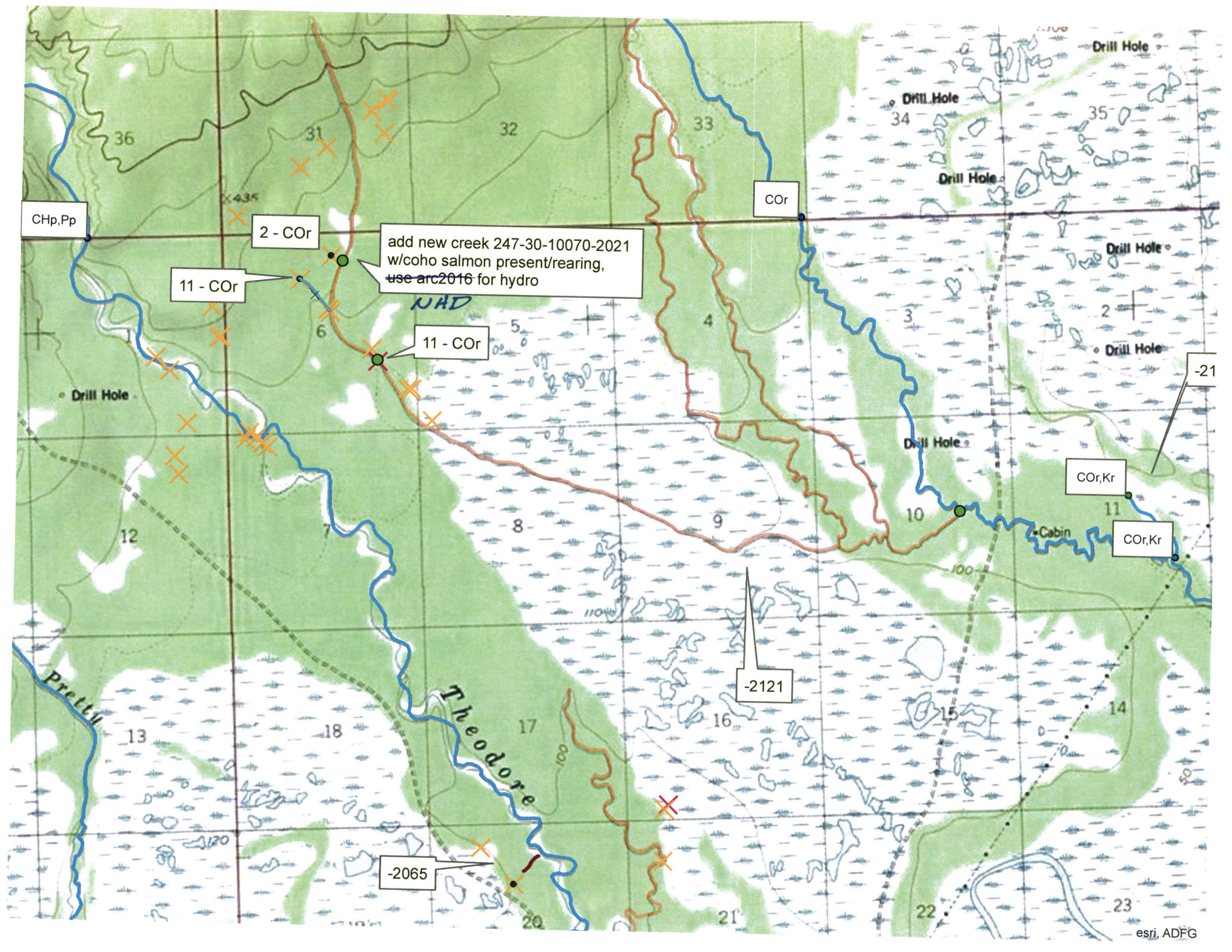
CHp,Pp
2 - COr
add new creek 247-30-10070-2021
w/coho salmon present/rearing,
~~use arc2016~~ for hydro
11 - COr
11 - COr
NAD
COr
Drill Hole
Drill Hole
Drill Hole
Drill Hole
Drill Hole
Drill Hole
-21
COr,Kr
COr,Kr
Cabin
-2121
-2065
Pretty
Theodore
esri, ADFG

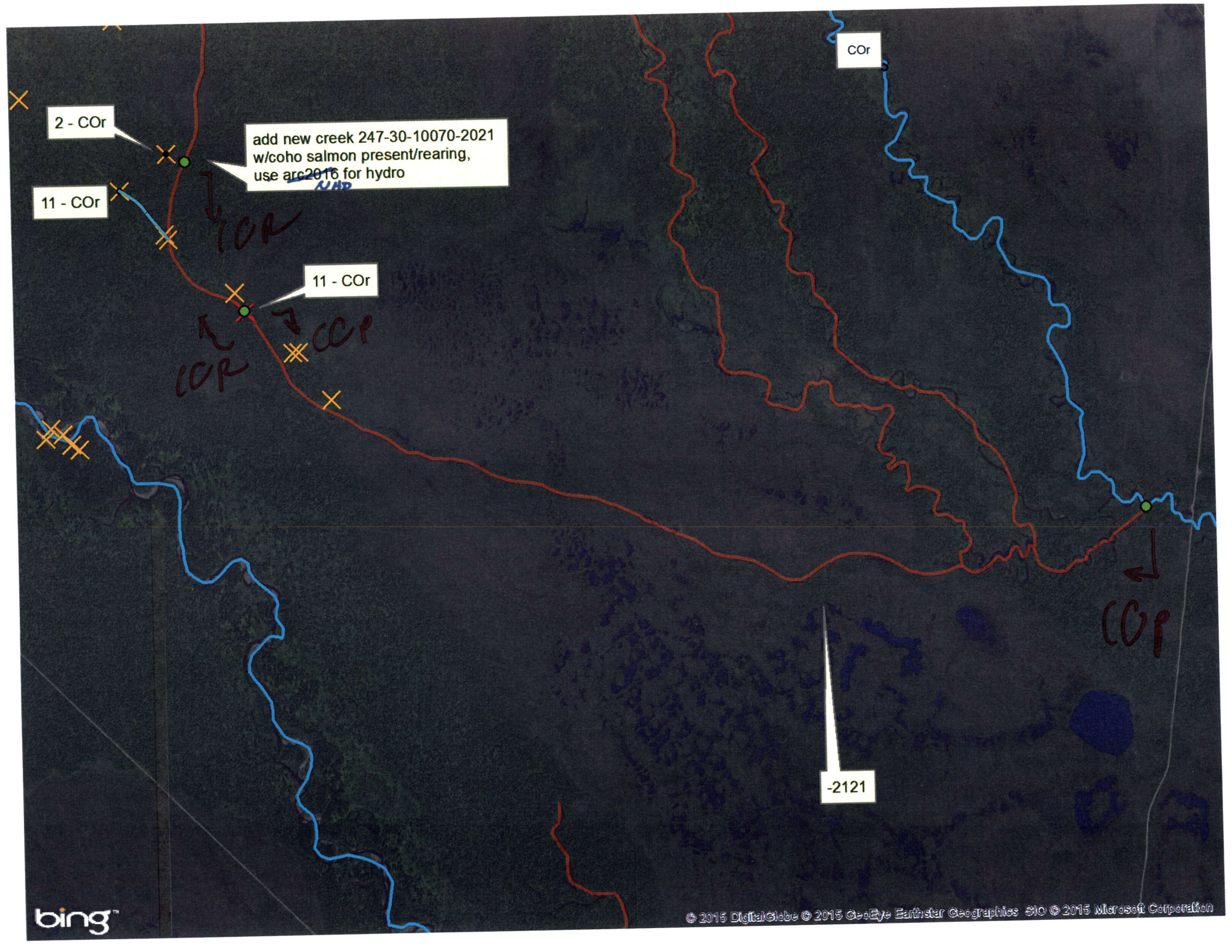
COr
2 - COr
add new creek 247-30-10070-2021
w/coho salmon present/rearing,
use arc2016 for hydro
11 - COr
11 - COr
-2121
bing
© 2015 DigitalGlobe © 2015 GeoEye Earthstar Geographics SIO © 2015 Microsoft Corporation