50

X

State of Alaska
Department of Fish and Game
Division of Sport Fish

Nomination Form
Anadromous Waters Catalog

Region: South Central

USGS Quad(s): Tyonek B-3

AWC Number of Water Body: 247-30-10070-2121-3101

Name of Water body: Tributary of the Lewis River [ ] USGS Name [ ] Local Name

[X] Addition [ ] Deletion [ ] Correction [ ] Backup Information

For Office Use

Nomination #	150403	James J Hasbrouck, Fisheries Scientist	8/31/2015 Date
Revision Year:	2016	Habitat Operations Manager	8/31/15 Date
Revision to: Atlas ___ Catalog ___ Both X		AWC Project Biologist	13 Aug 15 Date
Revision Code:	A-2	GIS Analyst	9/15 Date

OBSERVATION INFORMATION

Species	Date(s) Observed	Spawning	Rearing	Present	Anadromous
COHO	6-19-2011			11 total	X
					[ ]
					[ ]
add new creek w/ Coho Salmon Rearing					[ ]
					[ ]

IMPORTANT: Provide all supporting documentation that this water body is important for the spawning, rearing or migration of anadromous fish, including number of fish and life stages observed; sampling methods, sampling duration and area sampled; copies of field notes; etc. Attach a copy of a map showing location of mouth and observed upper extent of each species, as well as other information such as: specific stream reaches observed as spawning or rearing habitat, locations, types, and heights of any barriers; etc.

Comments

No spawning habitat observed. Sampling methods included electro fishing.

Associated with map #1

61.336232
-150.962651

Name of Observer (please print): Ed Flemming

Signature: Ed Flemming

Date: 6-29-15

Agency: OtterTail Environmental, Inc

Address: 10200 W 44th ave ste 210
Wheat Ridge, CO 80033

ALASKA DEPT. OF FISH & GAME
JUL 24 2015

This certifies that in my best professional judgment and belief the above information is evidence that this waterbody should be included in or deleted from the Anadromous Waters Catalog.

Signature of Area Biologist: Date _____

Name of Area Biologist (please print):

Revision 11/13

OtterTail Environmental

Map 1

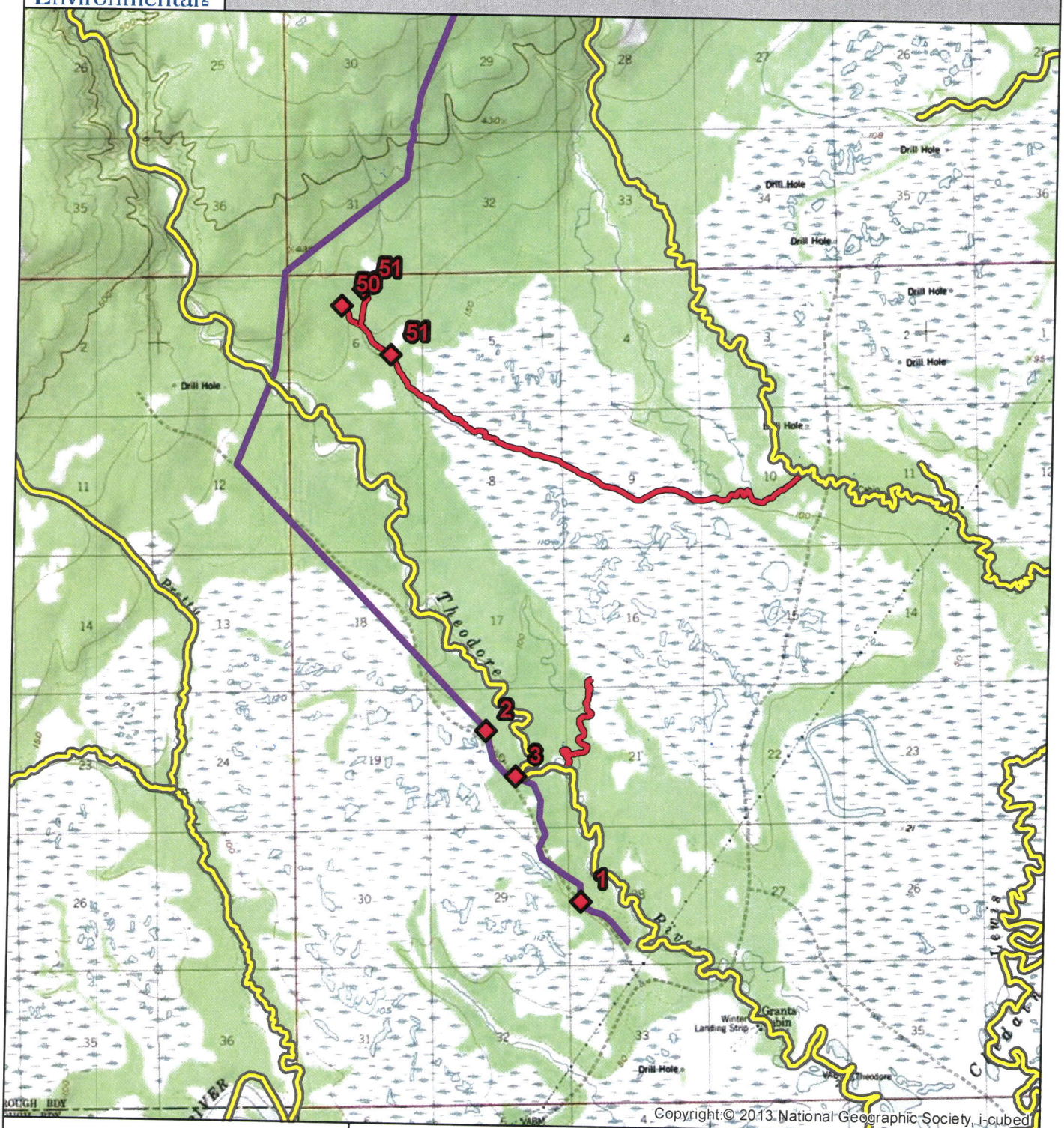

Region: South Central

USGS Quad: Tyonek B-3

0 0.5 1 2
Miles

1 inch = 5,280 feet

- AWC Crossing
- New crossing with salmon present
- Currently in Anadromous Catalog
- Determined by OtterTail to be anadromous
- Proposed pipeline route
- 5 Data sheet #

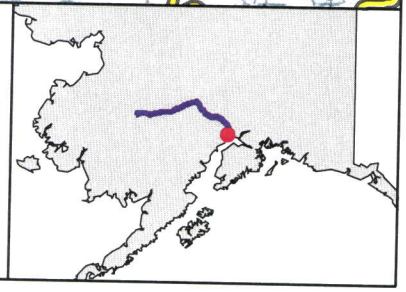

site	lat	long	datum	water_body	date	observer	method	species	life_stage	additional	comments	F13	F14
cLET7	61.336232	-150.962651	NAD83		6/19/2011	Ed Fleming	Backpack Electrofisher	coho salmon	juvenile	10.000000			

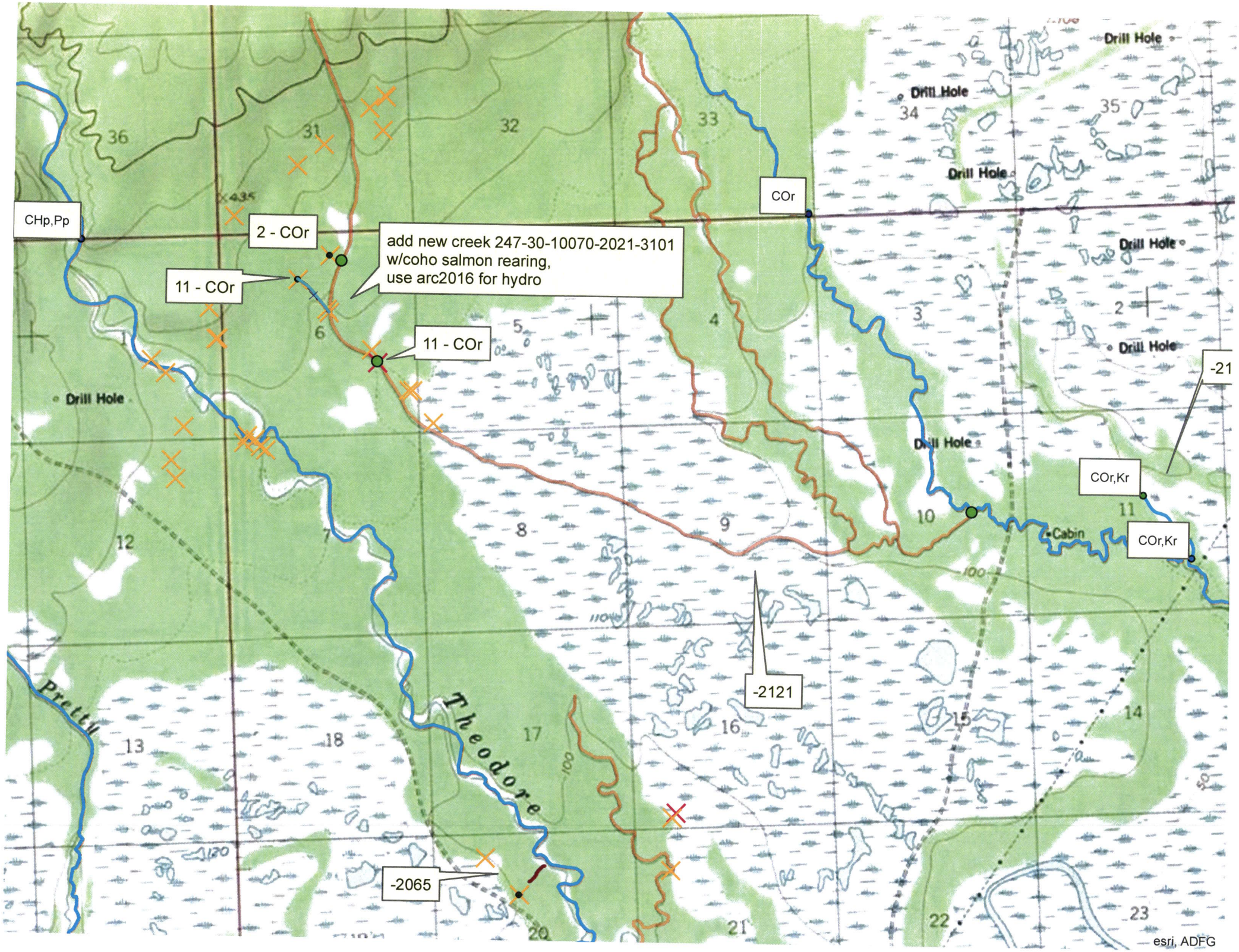
CHp,Pp
2 - COr
11 - COr
add new creek 247-30-10070-2021-3101
w/coho salmon rearing,
use arc2016 for hydro
11 - COr
COr
-21
COr,Kr
COr,Kr
-2121
-2065
Drill Hole
Cabin
Theodore
Pretti
esri, ADFG

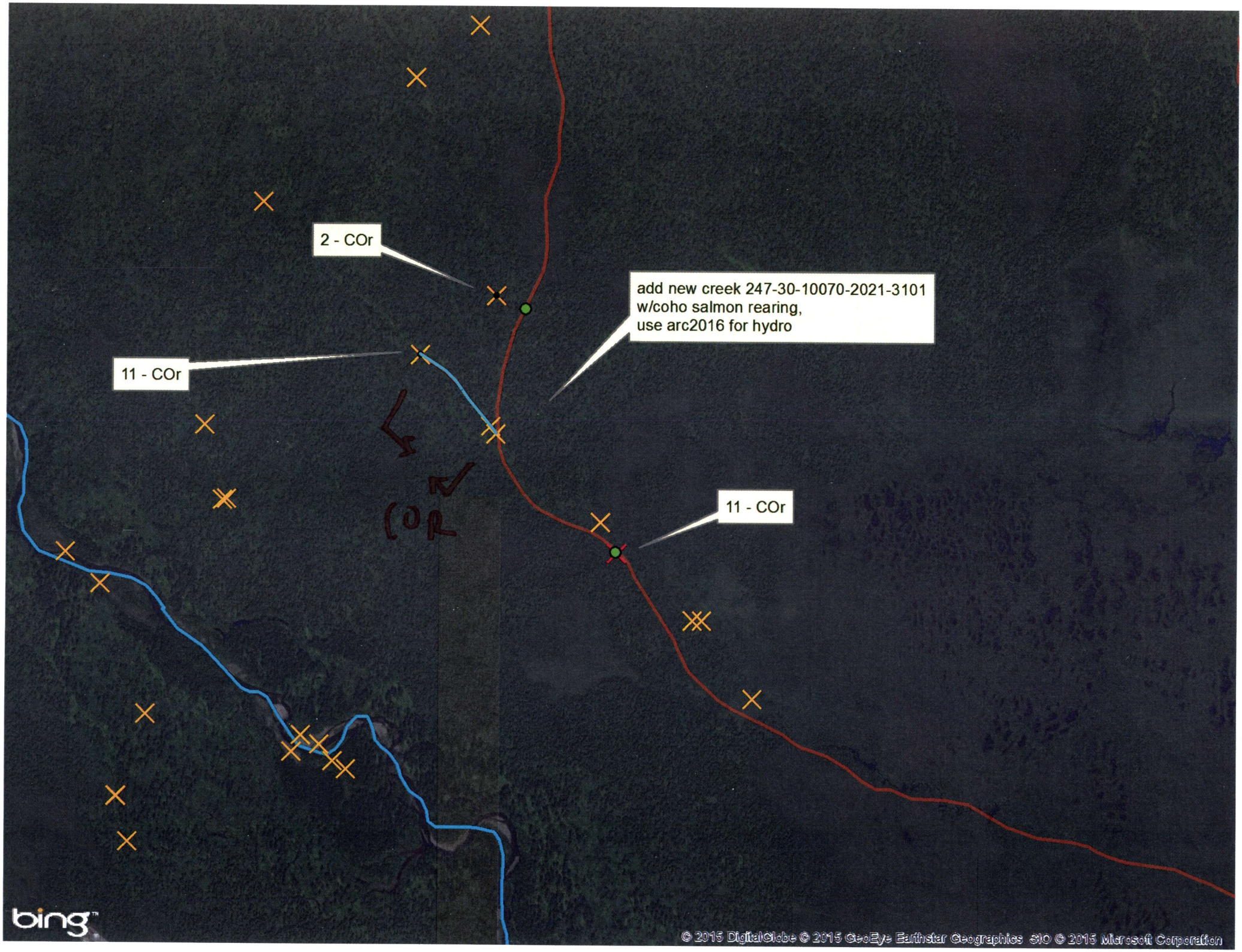
2 - COr
add new creek 247-30-10070-2021-3101
w/coho salmon rearing,
use arc2016 for hydro
11 - COr
COR
11 - COr
bing
© 2015 DigitalGlobe © 2015 GeoEye Earthstar Geographics SIO © 2015 Microsoft Corporation