State of Alaska
Department of Fish and Game
Division of Sport Fish

Nomination Form
Anadromous Waters Catalog

Region: Southcentral

USGS Quad(s): Tyonek A-4

AWC Number of Water Body: Tributary to 247-20-10010-2040 -3042

Name of Water body: Tributary to *Bass Creek

☐ USGS Name ☒ Local Name

☒ Addition ☐ Deletion ☐ Correction ☐ Backup Information

For Office Use

Nomination #	15-352	James J Hasbrouck Fisheries Scientist	8/31/2015 Date
Revision Year:	2016	Habitat Operations Manager	8/31/15 Date
Revision to: Atlas ____ Catalog ____ Both X		AWC Project Biologist	24 Jul 15 Date
Revision Code:	A-2	GIS Analyst	9/15 Date

OBSERVATION INFORMATION

Species	Date(s) Observed	Spawning	Rearing	Present	Anadromous
coho salmon	June 11, 2015		X	X	☒
					☐
					☐
					☐
					☐

IMPORTANT: Provide all supporting documentation that this water body is important for the spawning, rearing or migration of anadromous fish, including: number of fish and life stages observed; sampling methods, sampling duration and area sampled; copies of field notes; etc. Attach a copy of a map showing location of mouth and observed upper extent of each species, as well as other information such as: specific stream reaches observed as spawning or rearing habitat; locations, types, and heights of any barriers; etc.

Comments

On June 11, 2015, 14 coho salmon (26-55 mm FL) were captured with a LR-24 backpack electrofisher and net. Furthest upstream extent of coho salmon distribution was N 61.204 / W 151.423. Biologists Josh Brekken and Jacob Cunha were on site. See additional information attached (Site 121).

Add new creek w/ coho salmon Rearing

Name of Observer (please print): Josh Brekken
Signature: J. Brekken
Date: 7/23/15
Agency: ADF&G
Address: 333 Raspberry Rd
Anchorage, AK 99518

ALASKA DEPT. OF FISH & GAME
JUL 23 2015

This certifies that in my best professional judgment and belief the above information is evidence that this waterbody should be included in or deleted from the Anadromous Waters Catalog.

Signature of Area Biologist: _____ Date: _____ Revision 11/13
Name of Area Biologist (please print):

Additional Information
AWC Nomination 121-2015
J.Brekken

On June 11 we electrofished a tributary of Bass Creek at Site 121. The stream is about 4 feet wide and 6 inches with a steep gradient, although gravel suitable for spawning is common. Fourteen juvenile coho salmon were captured in the tributary. The coho salmon fork length ranged from 26 to 55 mm with most (13) less than 30 mm in length. Many of these juveniles were captured above small cascades.

Stream at Site 121, June 11, 2015



Juvenile coho salmon captured at Site 121, June 11, 2015



Juvenile coho salmon and Dolly Varden captured at Site 121, June 11, 2015

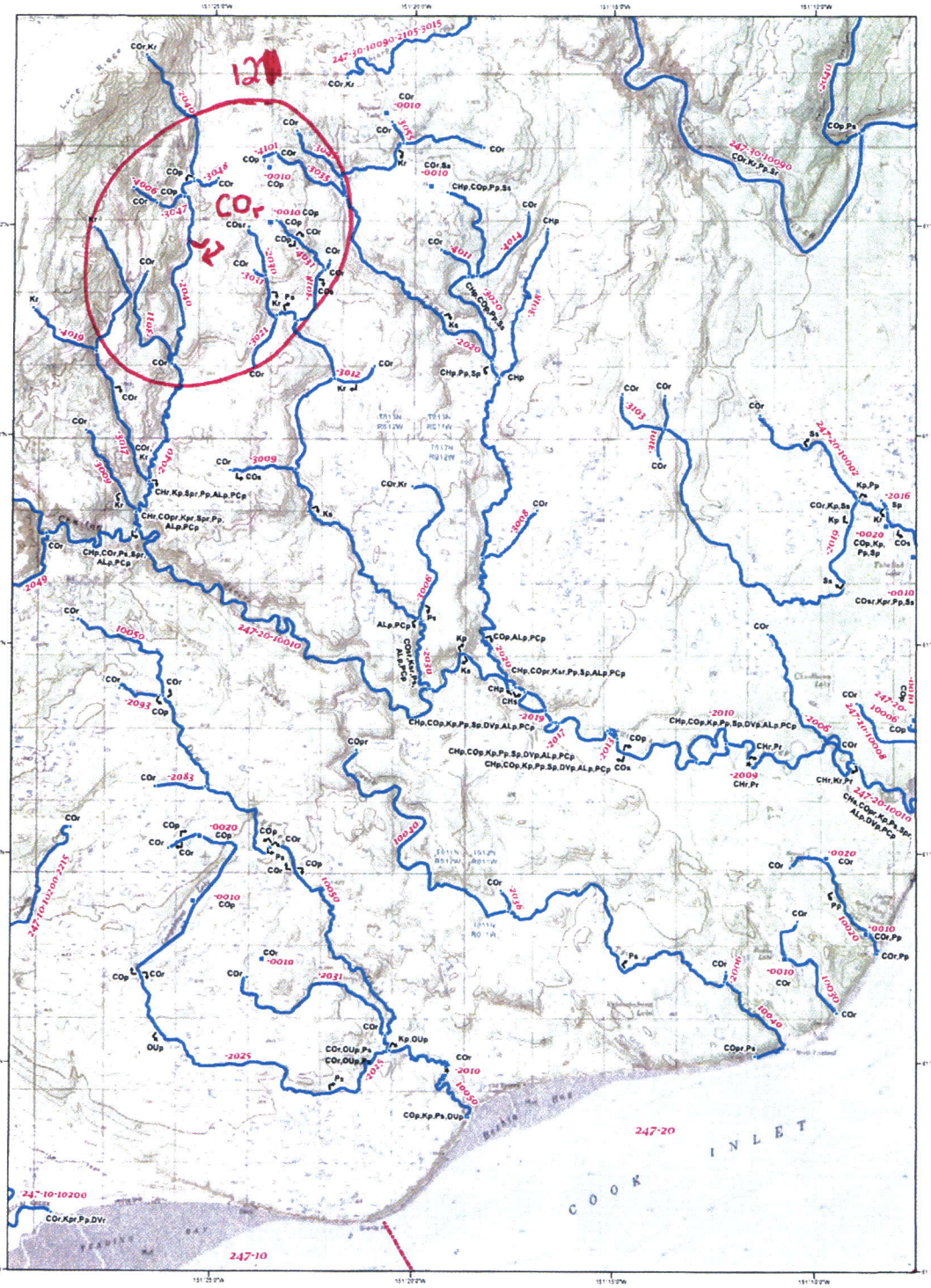

Base map created with TOPO! ©2006 National Geographic Maps
All Rights Reserved.

The geographical base map data are based on USGS topographic maps, USGS elevation data, and the USGS Geographic Names Information System. Please consider carefully the fact that the geographic data may not be adequate for purposes requiring precision in depiction of geographic features, exact measurement of direction or distance, or for similar purposes including but not limited to navigation, tracking, or emergency response.

Access this map on the web at
http://www.adfg.alaska.gov/sf/SARR/AWC/index.cfm?ADFG=maps.maps

SCALE 1:63,360

0 0.5 1 2 3 4 Miles

0 5,000 10,000 20,000 30,000 Feet

0 1 2 4 6 8 Kilometers

Universal Transverse Mercator projection, Zone 5, 1983 North American datum

TYO B-5	TYO B-4	TYO B-3
TYO A-5	TYO A-4	TYO A-3
KEN D-5	KEN D-4	KEN D-3

- Lower/Upper Point of Stream
- Midstream Species Begin/End Point
- Short Stream (Under 660 feet)
- Lake
- Barrier
- Anadromous Streams
- Anadromous Areas
- AWC Stat Area
- Regional Boundary

Waters Important to Anadromous Fish are listed pursuant to AS 16.05.871. Specified species distribution and life functions reflect known data. Actual distribution and use may extend beyond specified limits. Migration upstream and/or downstream is assumed for specified stream reaches.

SPECIES CODES

CO	coho salmon	AC	Arctic char	LV	river lamprey
CH	chum salmon	AL	Arctic lamprey	OL	longfin smelt
K	chinook salmon (king)	AW	Arctic cisco	OM	rainbow smelt
P	pink salmon	BC	broad whitefish	OU	eulachon
S	sockeye salmon	BW	Bering cisco	PC	Pacific lamprey
		CT	cutthroat trout	SF	inconnu (sheefish)
		DV	Dolly Varden	SH	steelhead trout
		GS	green sturgeon	SM	smelt, undifferentiated
		HW	humpback whitefish	ST	sturgeon, undifferentiated
		LC	least cisco	W	whitefish, undifferentiated
		LP	lamprey, undifferentiated	WS	white sturgeon

LIFESTAGE CODES

p	Present
m	Migration
r	Rearing
s	Spawning

Produced By
State of Alaska
Department of
Fish and Game

Anadromous Waters Atlas

Quad No. 059 (TYO)

Tyonek
A-4

Revision Date 3/23/2015

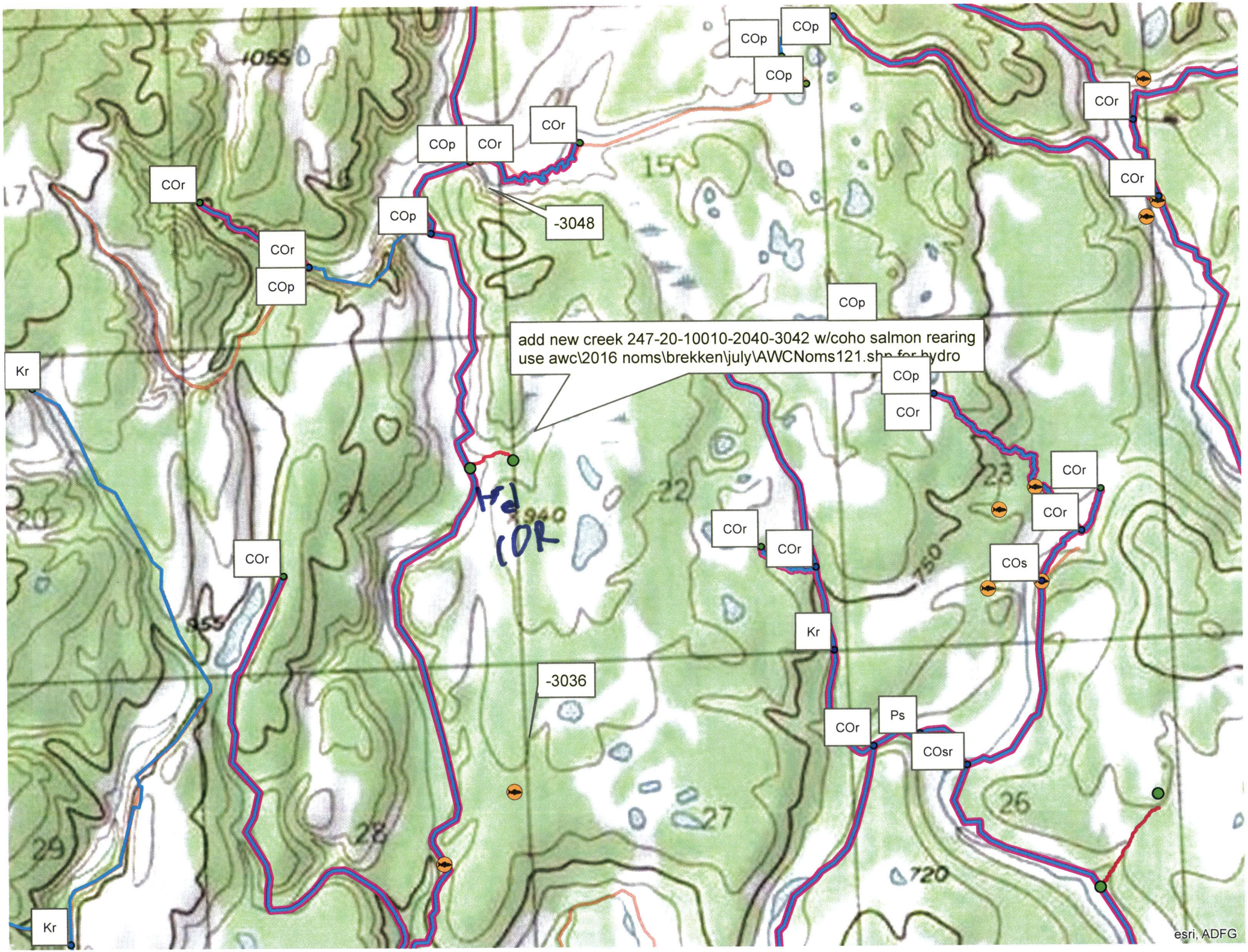
COp
COp
COp
COr
COp
COr
COr
-3048
COr
COr
COr
COp
COr
COp
add new creek 247-20-10010-2040-3042 w/coho salmon rearing
use awc\2016 noms\brekken\july\AWCNoms121.shp for hydro
COp
COr
Kr
Hd
10R
COr
COr
COr
COr
COr
COs
Kr
-3036
COr
Ps
COsr
Kr
esri, ADFG