**State of Alaska**
**Department of Fish and Game**
**Sportfish Division**

**Nomination Form**
**Anadromous Waters Catalog**

M

Region: Southcentral

USGS Quad(s): VALDEZ D-4

Anadromous Waters Catalog Number of Waterway: 212-20-10080-2405

Name of Waterway: Yetna Creek

☑ USGS Name ☐ Local Name

☑ Addition ☐ Deletion ☐ Correction ☐ Backup Information

For Office Use

| | | | |
|---|---|---|---|
| Nomination # | 14-739 | James J Hasbrouck<br>Fisheries Scientist | 10/27/2014<br>Date |
| Revision Year: | 2015 | [signature]<br>Habitat Operations Manager | 10/27/14<br>Date |
| Revision to: Atlas ____ ____ Both ✓ | | [signature]<br>AWC Project Biologist | 10/7/14<br>Date |
| Revision Code: | A-1, B-6, C-9 | TA<br>Cartographer | 10/29/14<br>Date |

OBSERVATION INFORMATION

| Species | Date(s) Observed | Spawning | Rearing | Present | Anadromous |
|---|---|---|---|---|---|
| chinook salmon | 09/16/2014 | | ✓ | | ✓ |
| | | | | | |
| | | | | | |
| | | | | | |
| | | | | | |

**IMPORTANT**: Provide all supporting documentation that this water body is important for the spawning, rearing or migration of anadromous fish, including: number of fish and life stages observed; sampling methods, sampling duration and area sampled; copies of field notes; etc. Attach a copy of a map showing location of mouth and observed upper extent of each species, as well as other information such as: specific stream reaches observed as spawning or rearing habitat; locations, types, and heights of any barriers; etc.

**Comments:**

17 minnow traps were set on 9/16/14. A total of 265 juvenile king salmon, 6 longnose sucker and 1 sculpin were caught from a downstream point, 61.96784 -145.31667, to an upstream point, 61.9806 -145.3453.

Coordinates (Lat,Long): Upper(61.9806 ,-145.3453) Lower(61.96784,-145.31667)

Extend upper reach of creek w/ Chinook salmon redding
Revise hydrography, deposition pts

Name of Observer (please print): Kirsti Jurica

Signature: 199.189.130.123 (Web Nomination) Date: 09/30/2014

Agency:

Address: po box 754
cordova, AK 99574

This certifies that in my best professional judgment and belief the above information is evidence that this waterbody should be included in or deleted from the Anadromous Waters Catalog.

Signature of Area Biologist: _____ Date: _____

Name of Area Biologist (please print):

Revision 02/08

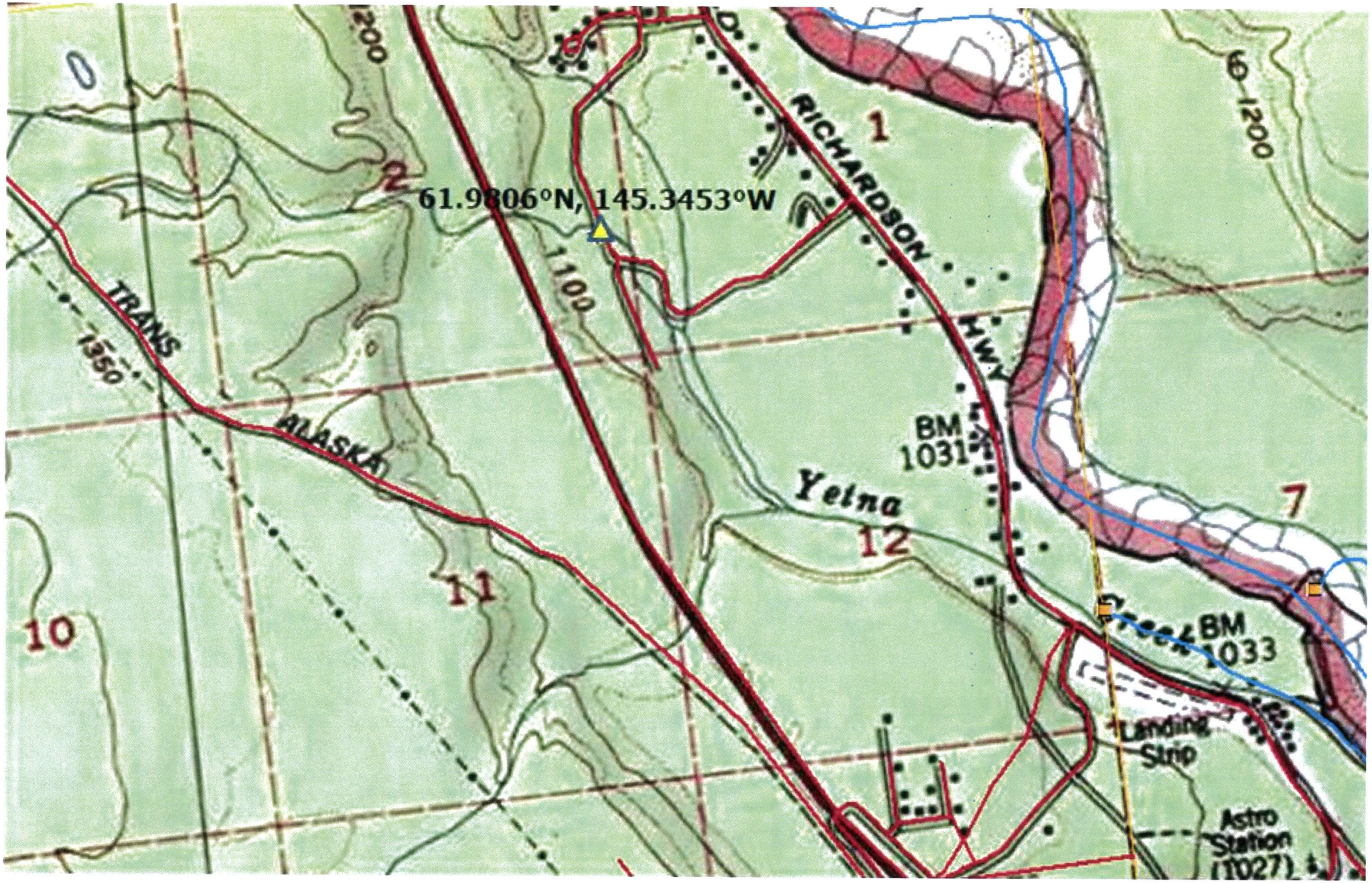


17 minnow traps were set on 9/16/14. A total of 265 juvenile king salmon, 6 longnose sucker and 1 sculpin were caught from a downstream point, 61.96784, -145.31667, to an upstream point, 61.9806 , -145.3453.

| Date | Location | Mainstem | AWC # | Observers | Gear Type | Trap or set Id | Lat | Long | Species | Life stage | Count | Fork length |
|---|---|---|---|---|---|---|---|---|---|---|---|---|
| 9/16/2014 | Yetna Creek | Copper River | 212-20-10080-2405 | Kenny Lake HS | MT | 1 | 61.96784 | -145.31667 | K | j | 1 | 75 |
| 9/16/2014 | Yetna Creek | Copper River | 212-20-10080-2405 | Kenny Lake HS | MT | 1 | 61.96784 | -145.31667 | K | j | 1 | 60 |
| 9/16/2014 | Yetna Creek | Copper River | 212-20-10080-2405 | Kenny Lake HS | MT | 1 | 61.96784 | -145.31667 | K | j | 1 | 75 |
| 9/16/2014 | Yetna Creek | Copper River | 212-20-10080-2405 | Kenny Lake HS | MT | 1 | 61.96784 | -145.31667 | K | j | 1 | 75 |
| 9/16/2014 | Yetna Creek | Copper River | 212-20-10080-2405 | Kenny Lake HS | MT | 1 | 61.96784 | -145.31667 | K | j | 1 | 70 |
| 9/16/2014 | Yetna Creek | Copper River | 212-20-10080-2405 | Kenny Lake HS | MT | 1 | 61.96784 | -145.31667 | K | j | 1 | 85 |
| 9/16/2014 | Yetna Creek | Copper River | 212-20-10080-2405 | Kenny Lake HS | MT | 1 | 61.96784 | -145.31667 | K | j | 24 | |
| 9/16/2014 | Yetna Creek | Copper River | 212-20-10080-2405 | Kenny Lake HS | MT | 1 | 61.96784 | -145.31667 | LNS | j | 1 | |
| 9/16/2014 | Yetna Creek | Copper River | 212-20-10080-2405 | Kenny Lake HS | MT | 2 | 61.96754 | -145.31911 | K | j | 1 | 68 |
| 9/16/2014 | Yetna Creek | Copper River | 212-20-10080-2405 | Kenny Lake HS | MT | 2 | 61.96754 | -145.31911 | K | j | 1 | 68 |
| 9/16/2014 | Yetna Creek | Copper River | 212-20-10080-2405 | Kenny Lake HS | MT | 2 | 61.96754 | -145.31911 | K | j | 1 | 75 |
| 9/16/2014 | Yetna Creek | Copper River | 212-20-10080-2405 | Kenny Lake HS | MT | 2 | 61.96754 | -145.31911 | K | j | 1 | 70 |
| 9/16/2014 | Yetna Creek | Copper River | 212-20-10080-2405 | Kenny Lake HS | MT | 2 | 61.96754 | -145.31911 | K | j | 1 | 60 |
| 9/16/2014 | Yetna Creek | Copper River | 212-20-10080-2405 | Kenny Lake HS | MT | 2 | 61.96754 | -145.31911 | K | j | 20 | |
| 9/16/2014 | Yetna Creek | Copper River | 212-20-10080-2405 | Kenny Lake HS | MT | 3 | 61.9679 | -145.32001 | K | j | 1 | 70 |
| 9/16/2014 | Yetna Creek | Copper River | 212-20-10080-2405 | Kenny Lake HS | MT | 3 | 61.9679 | -145.32001 | K | j | 1 | 75 |
| 9/16/2014 | Yetna Creek | Copper River | 212-20-10080-2405 | Kenny Lake HS | MT | 3 | 61.9679 | -145.32001 | K | j | 1 | 80 |
| 9/16/2014 | Yetna Creek | Copper River | 212-20-10080-2405 | Kenny Lake HS | MT | 3 | 61.9679 | -145.32001 | K | j | 1 | 67 |
| 9/16/2014 | Yetna Creek | Copper River | 212-20-10080-2405 | Kenny Lake HS | MT | 3 | 61.9679 | -145.32001 | K | j | 1 | 80 |
| 9/16/2014 | Yetna Creek | Copper River | 212-20-10080-2405 | Kenny Lake HS | MT | 3 | 61.9679 | -145.32001 | K | j | 1 | 75 |
| 9/16/2014 | Yetna Creek | Copper River | 212-20-10080-2405 | Kenny Lake HS | MT | 3 | 61.9679 | -145.32001 | K | j | 1 | 75 |
| 9/16/2014 | Yetna Creek | Copper River | 212-20-10080-2405 | Kenny Lake HS | MT | 3 | 61.9679 | -145.32001 | K | j | 1 | 80 |
| 9/16/2014 | Yetna Creek | Copper River | 212-20-10080-2405 | Kenny Lake HS | MT | 3 | 61.9679 | -145.32001 | K | j | 43 | |
| 9/16/2014 | Yetna Creek | Copper River | 212-20-10080-2405 | Kenny Lake HS | MT | 4 | 61.96863 | -145.32152 | K | j | 1 | 70 |
| 9/16/2014 | Yetna Creek | Copper River | 212-20-10080-2405 | Kenny Lake HS | MT | 4 | 61.96863 | -145.32152 | K | j | 1 | 74 |
| 9/16/2014 | Yetna Creek | Copper River | 212-20-10080-2405 | Kenny Lake HS | MT | 4 | 61.96863 | -145.32152 | K | j | 1 | 87 |
| 9/16/2014 | Yetna Creek | Copper River | 212-20-10080-2405 | Kenny Lake HS | MT | 4 | 61.96863 | -145.32152 | K | j | 13 | |
| 9/16/2014 | Yetna Creek | Copper River | 212-20-10080-2405 | Kenny Lake HS | MT | 5 | 61.96946 | -145.32257 | K | j | 1 | 63 |
| 9/16/2014 | Yetna Creek | Copper River | 212-20-10080-2405 | Kenny Lake HS | MT | 5 | 61.96946 | -145.32257 | K | j | 1 | 63 |
| 9/16/2014 | Yetna Creek | Copper River | 212-20-10080-2405 | Kenny Lake HS | MT | 5 | 61.96946 | -145.32257 | K | j | 7 | |
| 9/16/2014 | Yetna Creek | Copper River | 212-20-10080-2405 | Kenny Lake HS | MT | 6 | 61.96803 | -145.31572 | LNS | j | 3 | |
| 9/16/2014 | Yetna Creek | Copper River | 212-20-10080-2405 | Kenny Lake HS | MT | 7 | 61.69741 | -145.31882 | K | j | 1 | 70 |
| 9/16/2014 | Yetna Creek | Copper River | 212-20-10080-2405 | Kenny Lake HS | MT | 7 | 61.69741 | -145.31882 | K | j | 1 | 75 |
| 9/16/2014 | Yetna Creek | Copper River | 212-20-10080-2405 | Kenny Lake HS | MT | 7 | 61.69741 | -145.31882 | K | j | 1 | 65 |
| 9/16/2014 | Yetna Creek | Copper River | 212-20-10080-2405 | Kenny Lake HS | MT | 7 | 61.69741 | -145.31882 | K | j | 11 | |

| | | | | | | | | | | | | |
|---|---|---|---|---|---|---|---|---|---|---|---|---|
| 9/16/2014 | Yetna Creek | Copper River | 212-20-10080-2405 | Kenny Lake HS | MT | 8 | 61.96772 | -145.3195 | K | j | 1 | 75 |
| 9/16/2014 | Yetna Creek | Copper River | 212-20-10080-2405 | Kenny Lake HS | MT | 8 | 61.96772 | -145.3195 | K | j | 1 | 75 |
| 9/16/2014 | Yetna Creek | Copper River | 212-20-10080-2405 | Kenny Lake HS | MT | 8 | 61.96772 | -145.3195 | K | j | 1 | 75 |
| 9/16/2014 | Yetna Creek | Copper River | 212-20-10080-2405 | Kenny Lake HS | MT | 8 | 61.96772 | -145.3195 | K | j | 1 | 65 |
| 9/16/2014 | Yetna Creek | Copper River | 212-20-10080-2405 | Kenny Lake HS | MT | 8 | 61.96772 | -145.3195 | K | j | 1 | 75 |
| 9/16/2014 | Yetna Creek | Copper River | 212-20-10080-2405 | Kenny Lake HS | MT | 8 | 61.96772 | -145.3195 | K | j | 1 | 70 |
| 9/16/2014 | Yetna Creek | Copper River | 212-20-10080-2405 | Kenny Lake HS | MT | 8 | 61.96772 | -145.3195 | K | j | 1 | 60 |
| 9/16/2014 | Yetna Creek | Copper River | 212-20-10080-2405 | Kenny Lake HS | MT | 8 | 61.96772 | -145.3195 | K | j | 1 | 85 |
| 9/16/2014 | Yetna Creek | Copper River | 212-20-10080-2405 | Kenny Lake HS | MT | 8 | 61.96772 | -145.3195 | K | j | 1 | 80 |
| 9/16/2014 | Yetna Creek | Copper River | 212-20-10080-2405 | Kenny Lake HS | MT | 8 | 61.96772 | -145.3195 | K | j | 1 | 65 |
| 9/16/2014 | Yetna Creek | Copper River | 212-20-10080-2405 | Kenny Lake HS | MT | 8 | 61.96772 | -145.3195 | K | j | 49 | |
| 9/16/2014 | Yetna Creek | Copper River | 212-20-10080-2405 | Kenny Lake HS | MT | 9 | 61.96835 | -145.32094 | K | j | 1 | 79 |
| 9/16/2014 | Yetna Creek | Copper River | 212-20-10080-2405 | Kenny Lake HS | MT | 9 | 61.96835 | -145.32094 | K | j | 1 | 63 |
| 9/16/2014 | Yetna Creek | Copper River | 212-20-10080-2405 | Kenny Lake HS | MT | 9 | 61.96835 | -145.32094 | K | j | 1 | 65 |
| 9/16/2014 | Yetna Creek | Copper River | 212-20-10080-2405 | Kenny Lake HS | MT | 9 | 61.96835 | -145.32094 | K | j | 17 | |
| 9/16/2014 | Yetna Creek | Copper River | 212-20-10080-2405 | Kenny Lake HS | MT | 10 | 61.96936 | -145.32251 | SC | U | 1 | 95 |
| 9/16/2014 | Yetna Creek | Copper River | 212-20-10080-2405 | Kenny Lake HS | MT | 10 | 61.96936 | -145.32251 | LNS | j | 2 | 110 |
| 9/16/2014 | Yetna Creek | Copper River | 212-20-10080-2405 | Kenny Lake HS | MT | 10 | 61.96936 | -145.32251 | K | j | 1 | 75 |
| 9/16/2014 | Yetna Creek | Copper River | 212-20-10080-2405 | Kenny Lake HS | MT | 10 | 61.96936 | -145.32251 | K | j | 1 | 80 |
| 9/16/2014 | Yetna Creek | Copper River | 212-20-10080-2405 | Kenny Lake HS | MT | 10 | 61.96936 | -145.32251 | K | j | 1 | 85 |
| 9/16/2014 | Yetna Creek | Copper River | 212-20-10080-2405 | Kenny Lake HS | MT | 10 | 61.96936 | -145.32251 | K | j | 1 | 75 |
| 9/16/2014 | Yetna Creek | Copper River | 212-20-10080-2405 | Kenny Lake HS | MT | 10 | 61.96936 | -145.32251 | K | j | 25 | |
| 9/16/2014 | Yetna Creek | Copper River | 212-20-10080-2405 | Kenny Lake HS | MT | 11 | 61.97766 | -145.3383 | K | j | 2 | 70 |
| 9/16/2014 | Yetna Creek | Copper River | 212-20-10080-2405 | Kenny Lake HS | MT | 12 | 61.97811 | -145.33901 | none | | 0 | |
| 9/16/2014 | Yetna Creek | Copper River | 212-20-10080-2405 | Kenny Lake HS | MT | 13 | 61.97923 | -145.34291 | K | j | 1 | 70 |
| 9/16/2014 | Yetna Creek | Copper River | 212-20-10080-2405 | Kenny Lake HS | MT | 14 | 61.97968 | -145.3427 | none | | 0 | |
| 9/16/2014 | Yetna Creek | Copper River | 212-20-10080-2405 | Kenny Lake HS | MT | 15 | 61.98058 | -145.34532 | K | j | 1 | 75 |
| 9/16/2014 | Yetna Creek | Copper River | 212-20-10080-2405 | Kenny Lake HS | MT | 15 | 61.98058 | -145.34532 | K | j | 1 | 68 |
| 9/16/2014 | Yetna Creek | Copper River | 212-20-10080-2405 | Kenny Lake HS | MT | 15 | 61.98058 | -145.34532 | K | j | 7 | |
| 9/16/2014 | Yetna Creek | Copper River | 212-20-10080-2405 | Kenny Lake HS | MT | 16 | 61.98516 | -145.34399 | none | | 0 | |
| 9/16/2014 | Yetna Creek | Copper River | 212-20-10080-2405 | Kenny Lake HS | MT | 17 | 61.98588 | -145.34476 | none | | 0 | |

85-244

State of Alaska
Department of Fish and Game
Nomination for Waters
Important to Anadromous Fish

Year of Revision

Anadromous Water Catalog Volume SOUTH CENTRAL Region II

USGS Quad VALDEZ D-4

Name of Waterway YETNA CREEK

Anadromous Water Catalog Number of Waterway 212-20-10080- You Assign Number 2405

Change to _____ Atlas
_____ Catalog
X Both

Addition X

Deletion _____

Correction _____

Name addition:

USGS name YETNA CREEK

Local name YETNA CRK.

For Office Use

Nomination # _____

Carl Yanagawa 10/10/84
Regional Supervisor Date

_____ _____
Drafted Date

| Species | Date(s) Observed | Spawning | Rearing | Migration |
|---|---|---|---|---|
| King Salmon | Sept. 24, 1984 | | X | |
| Coho Salmon | Sept. 24, 1984 | | X | |
| | | | | |
| | | | | |

Comments: Provide any clarifying information, including number of fish observed, location of fish survey data, etc.

Back Pack Shocking of This Portion of Stream produced Juvenile King AND Coho Salmon

Attach a copy of a map showing location of mouth and upper points of each species, specific stream reaches identified for spawning or rearing, locations of barriers, such as falls. Attach a copy of the fish survey data, if available.

Name of Observer (please print) Wilson D. Potterville

Date: 9/27/84 Signature: Wilson D. Potterville

Address: ADF&G - S.F., P.O. Box 47
Glennallen, AK.
99588

Signature of Area Biologist: _____

ACE 7739770

TATES
THE INTERIOR
SURVEY

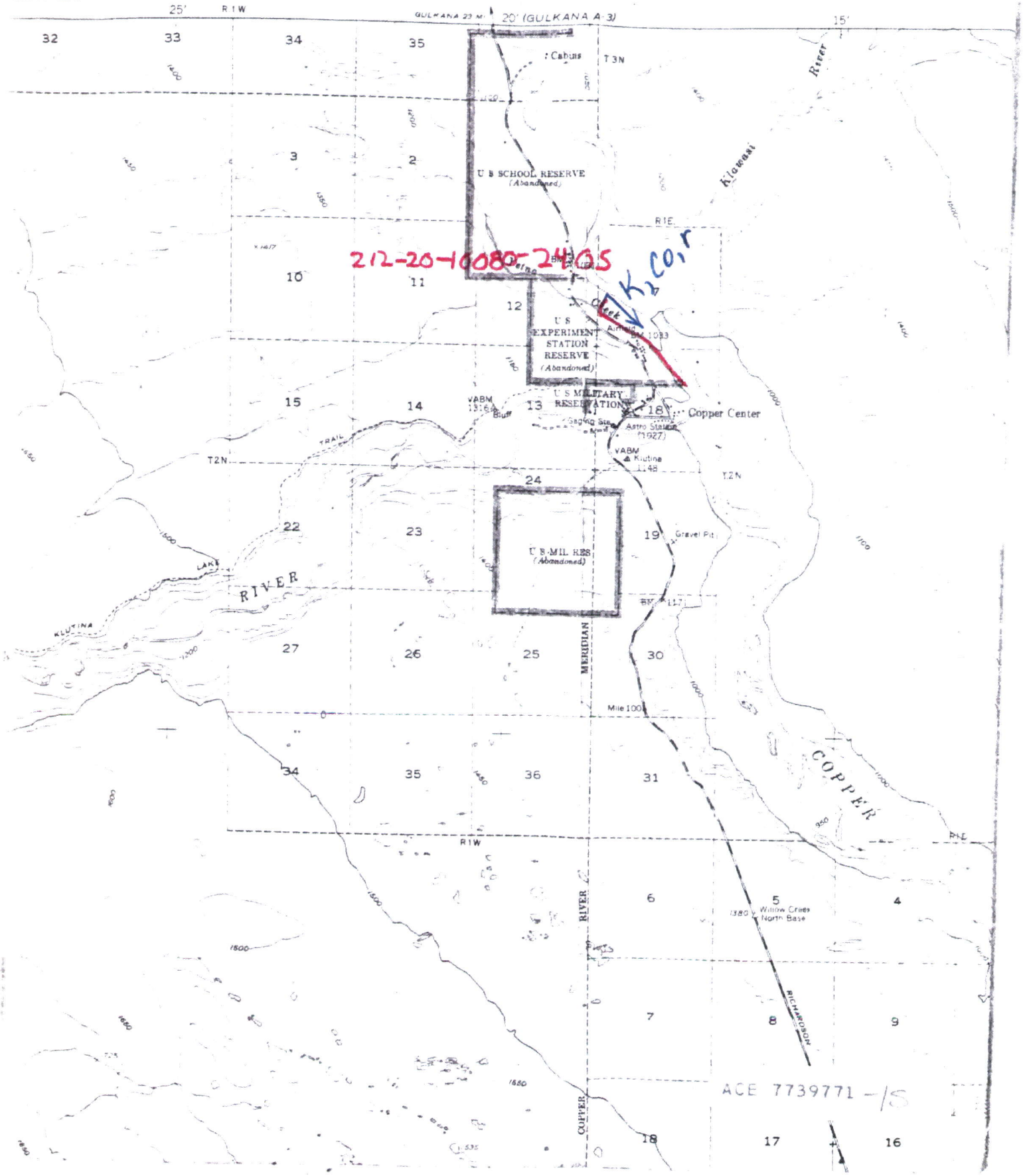

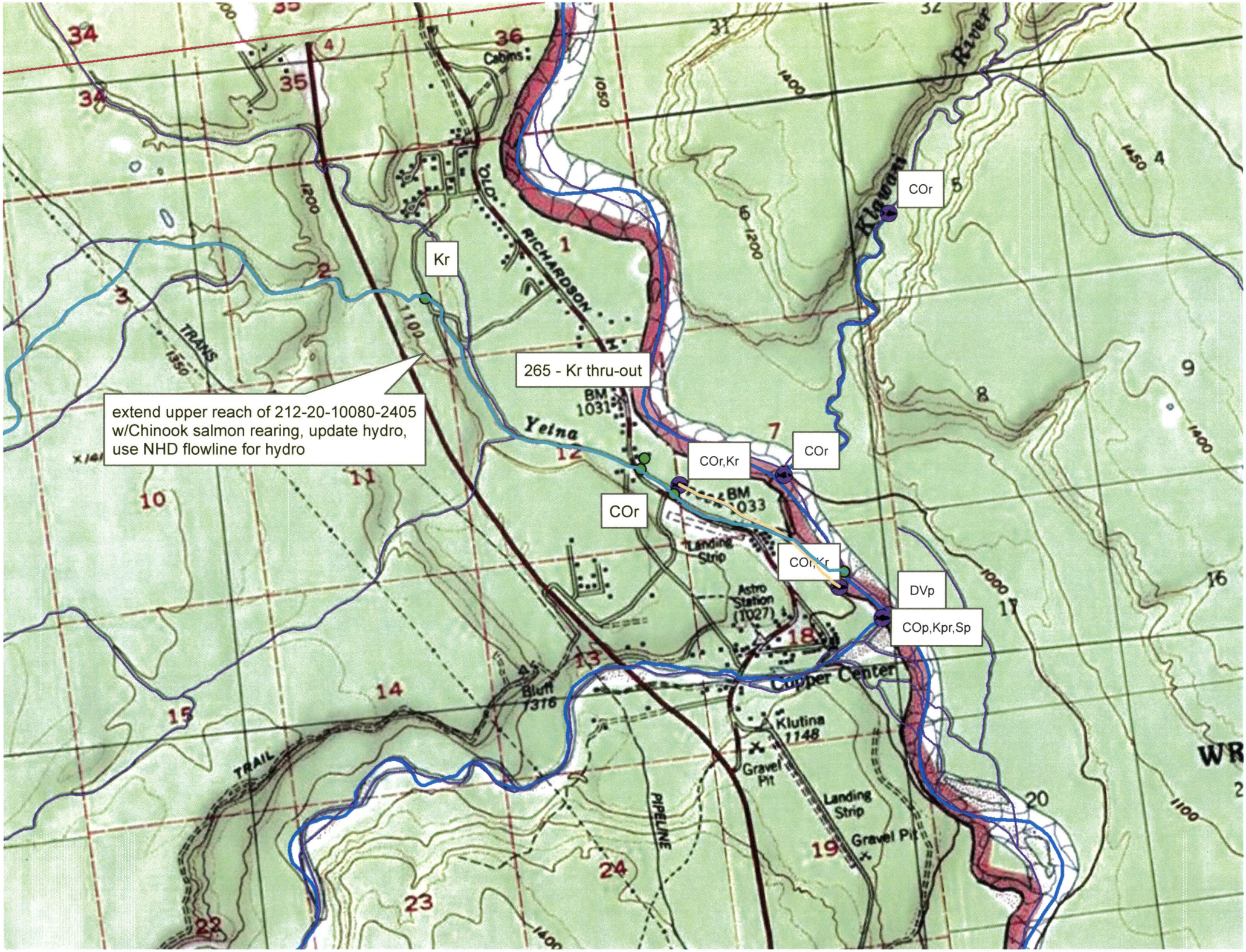

Kr
265 - Kr thru-out
extend upper reach of 212-20-10080-2405 w/Chinook salmon rearing, update hydro, use NHD flowline for hydro
COr
COr,Kr
COr
COr
COr,Kr
DVp
COp,Kpr,Sp
Yetna
Copper Center
Klutina 1148
Gravel Pit
Landing Strip
Astro Station (1027)
Bluff 1316
RICHARDSON
TRAIL
PIPELINE
Klawani River

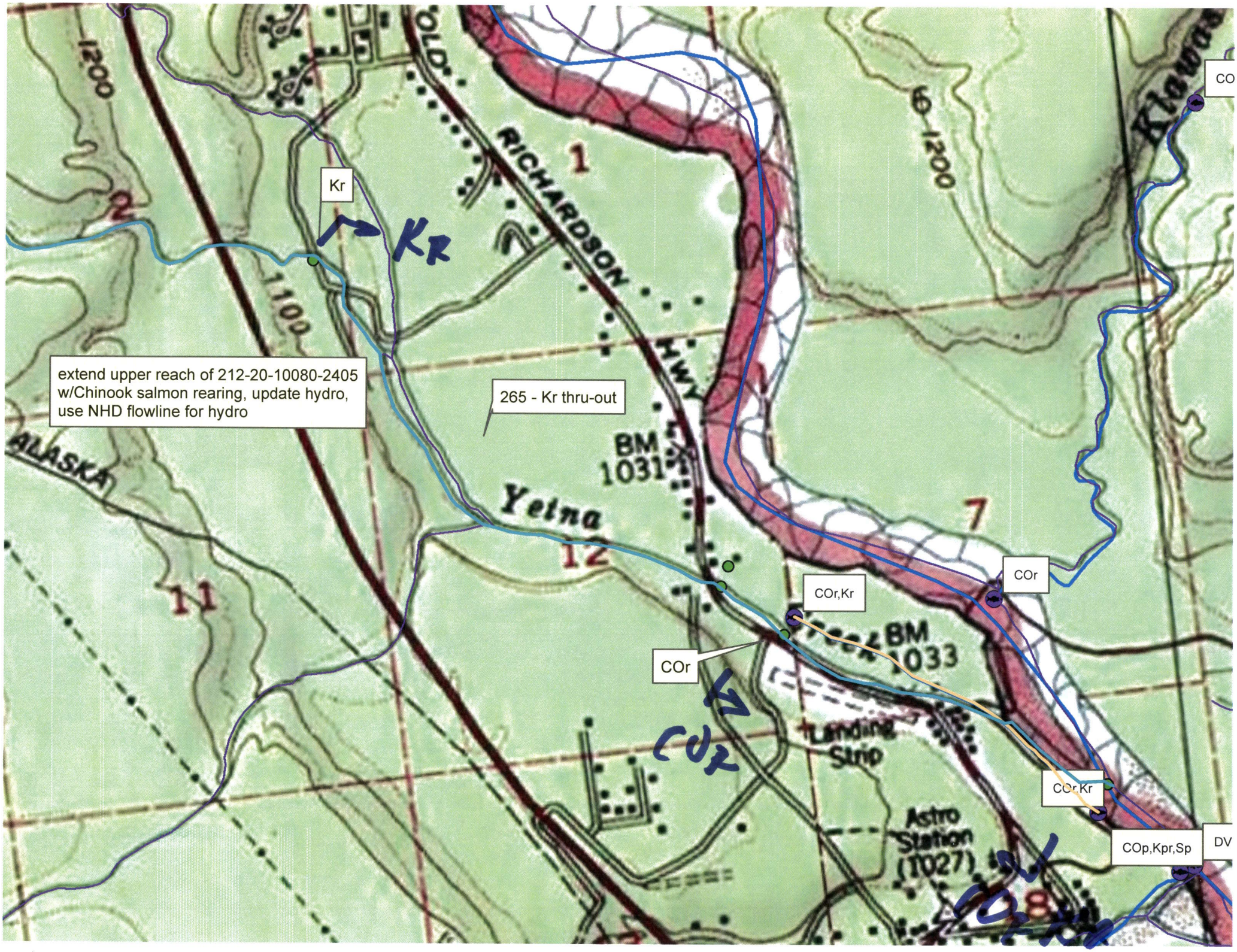
extend upper reach of 212-20-10080-2405 w/Chinook salmon rearing, update hydro, use NHD flowline for hydro
265 - Kr thru-out
Kr
Kr
COr
COr,Kr
COr
COr,Kr
COp,Kpr,Sp
DV
CO
RICHARDSON HWY
OLD
ALASKA
Yetna
BM 1031
BM 1033
Landing Strip
Astro Station (1027)
1200
1100
1200
1
2
6
7
8
11
12