State of Alaska
Department of Fish and Game
Division of Sport Fish

Nomination Form
Anadromous Waters Catalog

M E

Region: South Central

USGS Quad(s): CORDOVA B-1

Anadromous Waters Catalog Number of Waterway: 200-20-10110-~~20~~2151-3023

Name of Waterway: Shockum Creek

☐ USGS Name ☐ Local Name

☐ Addition ☐ Deletion ☒ Correction ☒ Backup Information

For Office Use

Nomination #	130142	Fisheries Scientist	8/27/13 Date
Revision Year:	2014	Habitat Operations Manager	8/27/13 Date
Revision to: Atlas ____ Catalog ____ Both ✓		AWC Project Biologist	8/15/13 Date
Revision Code:	B-1, B-2, C-9	Cartographer	9/10/13 Date

OBSERVATION INFORMATION

Species	Date(s) Observed	Spawning	Rearing	Present	Anadromous
Sockeye	8.17.2011	X	X		☐
dolly V.	8.17.11			X	☐
Pink	8.17.11			X	☐
					☐
					☐

IMPORTANT: Provide all supporting documentation that this water body is important for the spawning, rearing or migration of anadromous fish, including: number of fish and life stages observed; sampling methods, sampling duration and area sampled; copies of field notes; etc. Attach a copy of a map showing location of mouth and observed upper extent of each species, as well as other information such as: specific stream reaches observed as spawning or rearing habitat; locations, types, and heights of any barriers; etc.

Comments: Revise by geography, add pink salmon present sockeye salmon rearing, spawning to stream NAD-83 coordinates for lower reaches attached in seperate document, mouth 60.37598161, -144.09253735 901 sockeye sampled by AWI crew, 2 pink, 2 dolly 3 fry collected =

Name of Observer (please print): Angela Zevely

Signature: Angela Zevely

Agency: ADFG

Address: CORDOVA AK 99574

Date: 8/ /2011

ALASKA DEPT. OF FISH & GAME AUG 12 2013

This certifies that in my best professional judgment and belief the above information is evidence that this waterbody should be included in or deleted from the Anadromous Waters Catalog.

Signature of Area Biologist: [signature] Date: 10-27-2011 Revision

02/08



Pictures taken at first stream bend.

Sockeye observed at waypoint 019.

Shockum Creek 8-17-2011

WAYPOINT,004,60.37617339,-144.09247608,7805454.92083801,-2091030.82745061,17-AUG-11
10:25:53,0,8284,0,0,0,31,135,0,0,1989/12/31-00:00:00,0, ,128, , , , , , , ,0,-
1,1,GPSMap76CSX,
WAYPOINT,005,60.37623600,-144.09182363,7805431.52530106,-2090998.87273104,17-AUG-11
10:26:51,0,8284,0,0,0,31,138,0,0,1989/12/31-00:00:00,0, ,128, , , , , , , ,0,-
1,1,GPSMap76CSX,
WAYPOINT,006,60.37636081,-144.09166882,7805434.99974669,-2090981.57830033,17-AUG-11
10:27:13,0,8284,0,0,0,31,123,0,0,1989/12/31-00:00:00,0, ,128, , , , , , , ,0,-
1,1,GPSMap76CSX,
WAYPOINT,007,60.37644957,-144.09166203,7805441.98861631,-2090973.46305578,17-AUG-11
10:27:31,0,8284,0,0,0,31,131,0,0,1989/12/31-00:00:00,0, ,128, , , , , , , ,0,-
1,1,GPSMap76CSX,
WAYPOINT,008,60.37648654,-144.09122064,7805425.71957147,-2090952.3211235,17-AUG-11
10:29:11,0,8284,0,0,0,31,140,0,0,1989/12/31-00:00:00,0, ,128, , , , , , , ,0,-
1,1,GPSMap76CSX,
WAYPOINT,009,60.37691544,-144.09086122,7805445.20727928,-2090899.8799404,17-AUG-11
10:31:19,0,8284,0,0,0,31,151,0,0,1989/12/31-00:00:00,0, ,128, , , , , , , ,0,-
1,1,GPSMap76CSX,
WAYPOINT,010,60.37685861,-144.08967040,7805388.46492357,-2090856.67112834,17-AUG-11
10:34:29,0,8284,0,0,0,31,137,0,0,1989/12/31-00:00:00,0, ,128, , , , , , , ,0,-
1,1,GPSMap76CSX,
WAYPOINT,011,60.37660656,-144.08906942,7805341.49281082,-2090854.59358226,17-AUG-11
10:36:34,0,8284,0,0,0,31,157,0,0,1989/12/31-00:00:00,0, ,128, , , , , , , ,0,-
1,1,GPSMap76CSX,
WAYPOINT,012,60.37608949,-144.08842091,7805270.6866895,-2090873.99822852,17-AUG-11
10:39:20,0,8284,0,0,0,31,180,0,0,1989/12/31-00:00:00,0, ,128, , , , , , , ,0,-
1,1,GPSMap76CSX,
WAYPOINT,013,60.37562513,-144.08905551,7805260.32049796,-2090940.71654603,17-AUG-11
10:42:46,0,8284,0,0,0,31,193,0,0,1989/12/31-00:00:00,0, ,128, , , , , , , ,0,-
1,1,GPSMap76CSX,
WAYPOINT,014,60.37509514,-144.08911745,7805219.52300981,-2090990.0375859,17-AUG-11
10:45:08,0,8284,0,0,0,31,208,0,0,1989/12/31-00:00:00,0, ,128, , , , , , , ,0,-
1,1,GPSMap76CSX,
WAYPOINT,015,60.37477093,-144.08922516,7805197.61946695,-2091023.03674023,17-AUG-11
10:46:16,0,8284,0,0,0,31,195,0,0,1989/12/31-00:00:00,0, ,128, , , , , , , ,0,-
1,1,GPSMap76CSX,
WAYPOINT,016,60.37456180,-144.08929573,7805183.53847504,-2091044.36697596,17-AUG-11
10:46:55,0,8284,0,0,0,31,216,0,0,1989/12/31-00:00:00,0, ,128, , , , , , , ,0,-
1,1,GPSMap76CSX,
WAYPOINT,017,60.37455568,-144.09024205,7805224.42356804,-2091083.23773801,17-AUG-11
10:48:11,0,8284,0,0,0,31,209,0,0,1989/12/31-00:00:00,0, ,128, , , , , , , ,0,-
1,1,GPSMap76CSX,
WAYPOINT,018,60.37403969,-144.09074740,7805204.16905845,-2091149.28354471,17-AUG-11
10:51:30,0,8284,0,0,0,31,239,0,0,1989/12/31-00:00:00,0, ,128, , , , , , , ,0,-
1,1,GPSMap76CSX,
WAYPOINT,019,60.37326654,-144.09135659,7805167.3473551,-2091242.25118358,17-AUG-11
10:55:30,0,8284,0,0,0,31,250,0,0,1989/12/31-00:00:00,0, ,128, , , , , , , ,0,-
1,1,GPSMap76CSX,
WAYPOINT,020,60.37639953,-144.09178047,7805443.06099119,-2090982.67995863,17-AUG-11
11:32:45,0,8284,0,0,0,31,133,0,0,1989/12/31-00:00:00,0, ,128, , , , , , , ,0,-
1,1,GPSMap76CSX,
WAYPOINT,021,60.37644597,-144.09193855,7805453.78650882,-2090984.98008401,17-AUG-11
11:33:07,0,8284,0,0,0,31,124,0,0,1989/12/31-00:00:00,0, ,128, , , , , , , ,0,-
1,1,GPSMap76CSX,
WAYPOINT,022,60.37650472,-144.09202589,7805462.42870673,-2090983.32786142,17-AUG-11
11:33:28,0,8284,0,0,0,31,123,0,0,1989/12/31-00:00:00,0, ,128, , , , , , , ,0,-
1,1,GPSMap76CSX,

WAYPOINT,023,60.37657488,-144.09241003,7805484.98785745,-2090992.68796865,17-AUG-11 11:34:08,0,8284,0,0,0,31,132,0,0,1989/12/31-00:00:00,0, ,128, , , , , , , ,0,-1,1,GPSMap76CSX,



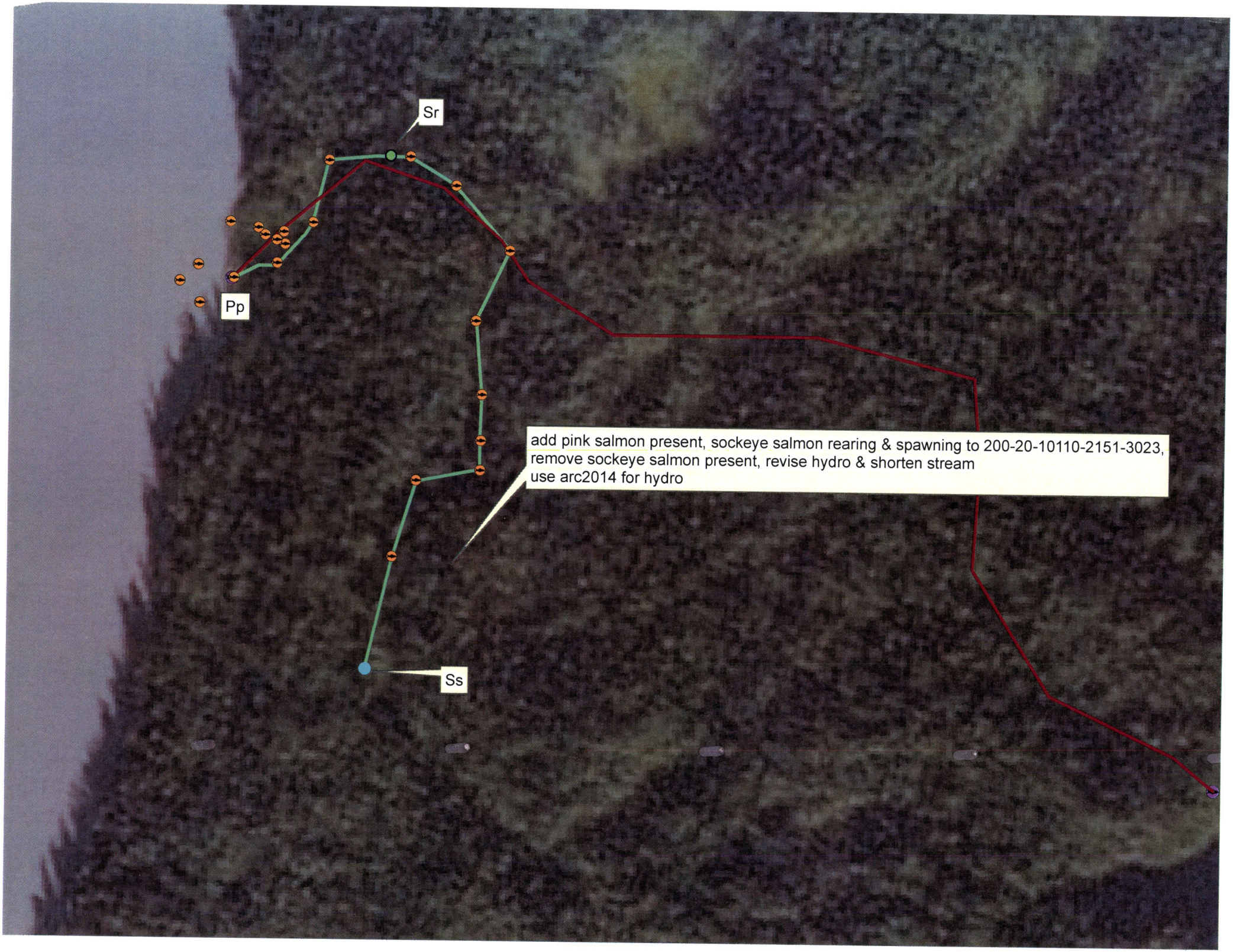
Sr
Pp
add pink salmon present, sockeye salmon rearing & spawning to 200-20-10110-2151-3023,
remove sockeye salmon present, revise hydro & shorten stream
use arc2014 for hydro
Ss