State of Alaska
Department of Fish and Game
Division of Sport Fish

Nomination Form
Anadromous Waters Catalog

Region: South Central

USGS Quad(s): CORDOVA - C-5

Anadromous Waters Catalog Number of Waterway: 221-10-10110

Name of Waterway: Humpback Creek

[X] USGS Name [ ] Local Name

[X] Addition [ ] Deletion [ ] Correction [ ] Backup Information

For Office Use

Nomination #	130123		
Revision Year:	2014	Fisheries Scientist	8/27/13 Date
Revision to:	Atlas ____ Catalog ____ Both ✓	Habitat Operations Manager	8/27/13 Date
		AWC Project Biologist	8/21/13 Date
Revision Code:	B-1	Cartographer	9/10/13 Date

OBSERVATION INFORMATION

Species	Date(s) Observed	Spawning	Rearing	Present	Anadromous
Coho	9-20-2005	2			✓
		Live			
Add coho salmon spawning to stream					

IMPORTANT: Provide all supporting documentation that this water body is important for the spawning, rearing or migration of anadromous fish, including: number of fish and life stages observed; sampling methods, sampling duration and area sampled; copies of field notes; etc. Attach a copy of a map showing location of mouth and observed upper extent of each species, as well as other information such as: specific stream reaches observed as spawning or rearing habitat; locations, types, and heights of any barriers; etc.

Comments:

Stream ground counts, photo, and stream map included

Surveyors: Rebecca Brewer and Amanda Wiese

Name of Observer (please print): RICHARD BRENNER

Signature: Richard E. Brenner

Agency: ADFG

Address: PO 6069
CORDOVA AK 99574

ALASKA DEPT. OF FISH & GAME
AUG 01 2013

Date: 1/5/2013

This certifies that in my best professional judgment and belief the above information is evidence that this waterbody should be included in or deleted from the Anadromous Waters Catalog.

Signature of Area Biologist: R. D. [illegible] Date: 7/31/2013

Revision 02/08

Humpback Cr. 221-10-10110

Above - series of cascade pools for >100m. zero spawning habitat.

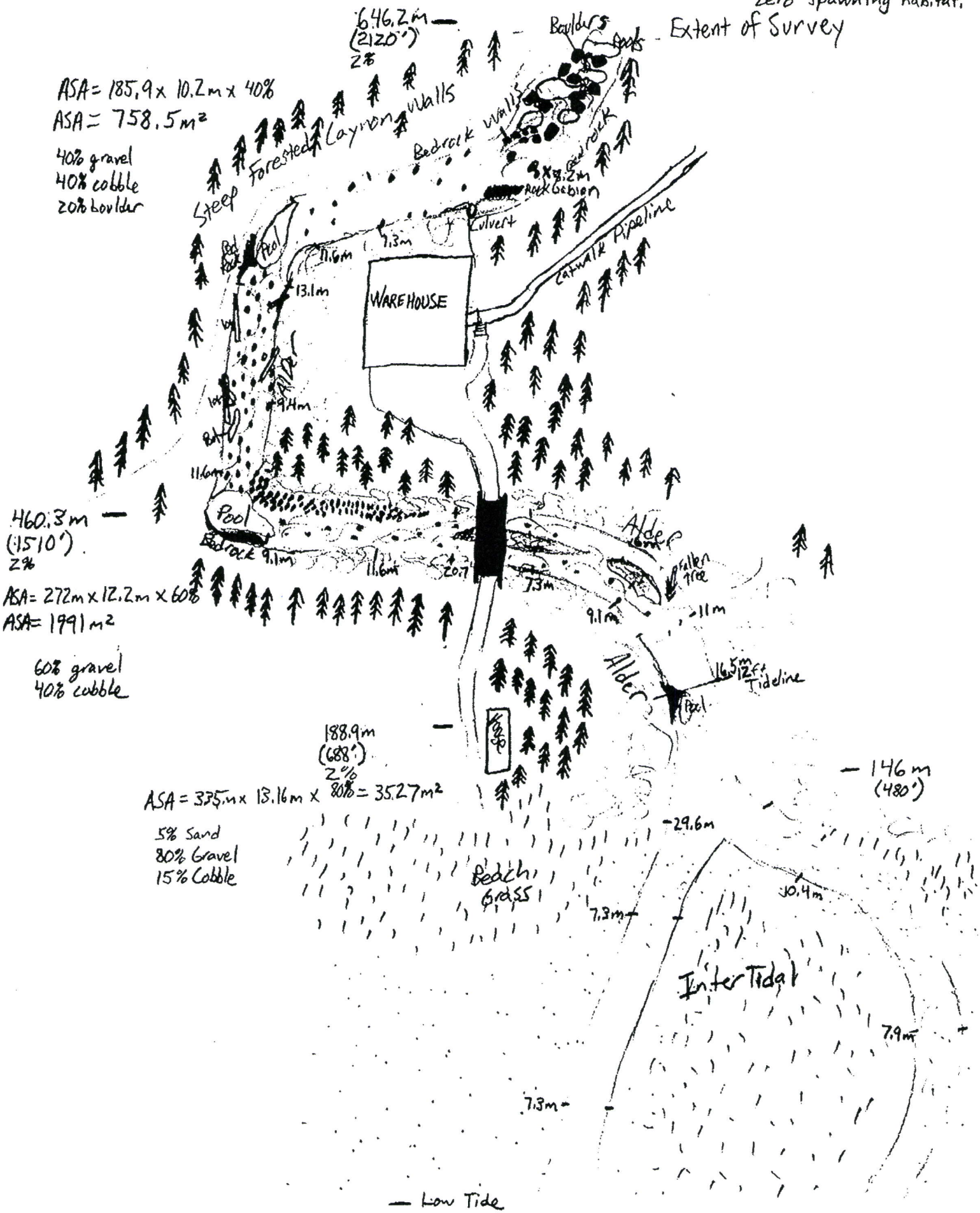

Ground Survey

Stream Info:			Stat					Survey		Stream	Live				
Number:	Name:	Date:	Week	Time:	Tide:	Weather:	Surveyor:	Con	Rat	Section:	Pinks	Chums	Coho	Sockeye	Other
221-10-10110	Humpback Creek	9/20	39	13:50	R	S	RBAK	C	2	M	0	0	2	0	0



Johnson, J D (DFG)

From: Kuntz, Angela Z (DFG)
Sent: Wednesday, August 21, 2013 8:54 AM
To: Johnson, J D (DFG)
Subject: RE: Nelson bay streams
Attachments: 10165_upst_confluencerude.JPG

10110	Mouth (M)
10130	Lower part of the creek, at 12 foot high tide line, up in the creek. (<12A)
10155	Sockeye observed throughout the stream mouth to upper most part of the surveyed stream. (D)
10165	-Creek was split into 4 sections for ground surveys A-D, pinks were seen in A-C in the upper part of the creek. -Creek also connects with the Rude River on the right channel as seen by the attached photo.

Hope this helps some.

Angela

From: Johnson, J D (DFG)
Sent: Wednesday, August 21, 2013 6:49 AM
To: Kuntz, Angela Z (DFG)
Subject: RE: Nelson bay streams

Every little bit will help
Otherwise I'll list fish presence close to stream mouth for each
Thx
J

From: Kuntz, Angela Z (DFG)
Sent: Tuesday, August 20, 2013 3:23 PM
To: Johnson, J D (DFG)
Subject: Nelson bay streams

As of now all I can find for these streams are if they are in the upper mid or lower quadrants of the streams. There are no coordinates along with the observations.

Do you want these descriptions of areas they were observed?

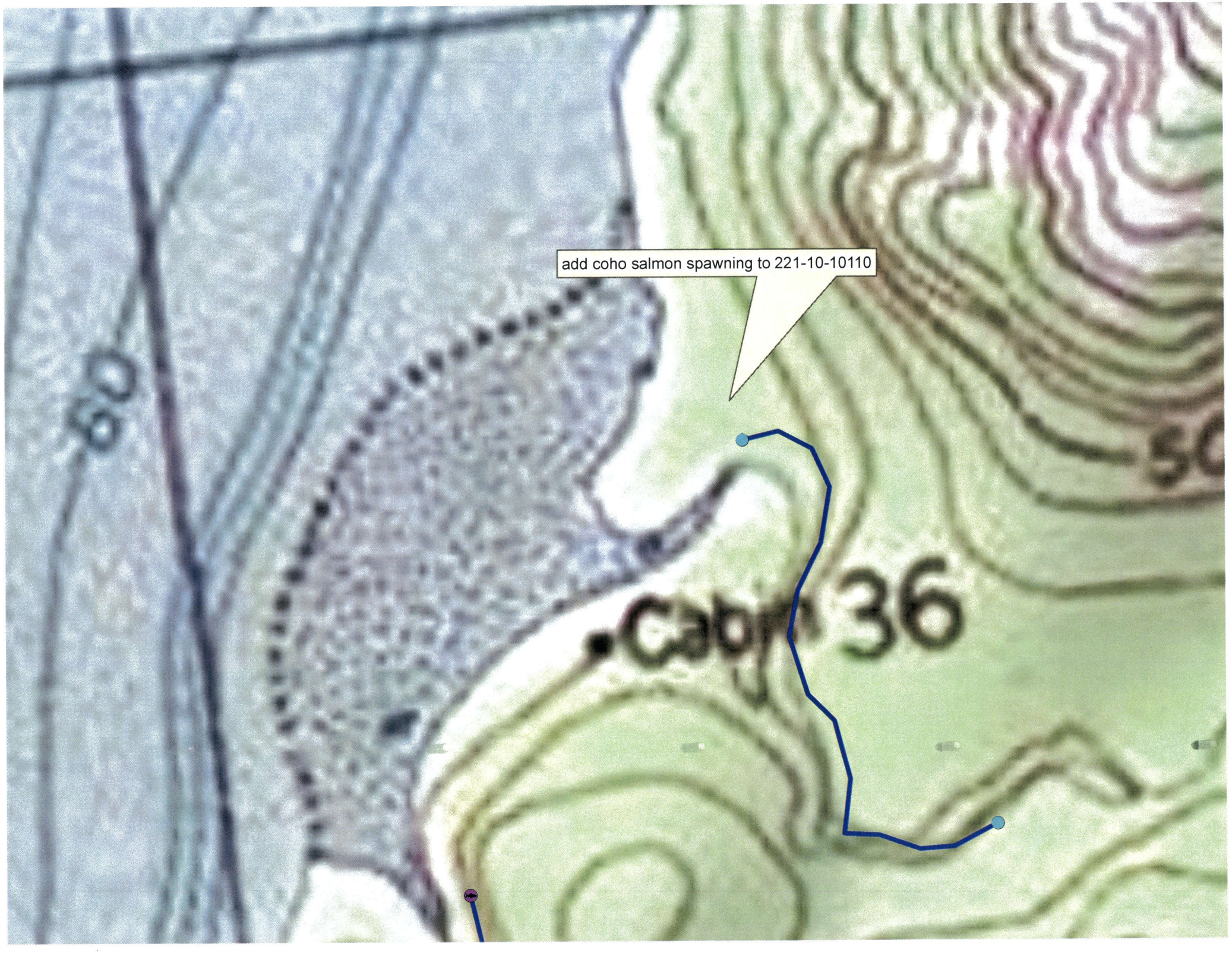
add coho salmon spawning to 221-10-10110
Cabin 36
60
50