State of Alaska
Department of Fish and Game
Division of Sport Fish

Nomination Form
Anadromous Waters Catalog

Region: SCN

USGS Quad(s): Talkeetna A-4

Anadromous Waters Catalog Number of Waterway: 247-41-10200-2053-3238

Name of Waterway: Clearwater Creek

[X] USGS Name [ ] Local Name

[X] Addition [ ] Deletion [ ] Correction [X] Backup Information

For Office Use

Nomination #	120300		
Revision Year:	2013	Fisheries Scientist	9/4/12 Date
Revision to:	Atlas ____ Catalog ____ Both ✓	Habitat Operations Manager	9/4/12 Date
		AWC Project Biologist	9/27/12 Date
Revision Code:	B-2, B-6, C-6	Cartographer: SDG	9.13.12 Date

OBSERVATION INFORMATION

Species	Date(s) Observed	Spawning	Rearing	Present	Anadromous
Chinook (25)	7/19/2012	X		X	X
Sockeye (many)	7/19/2012			X	X
Add sockeye column present to 247-41-10200-2053 & 2053-3238					

IMPORTANT: Provide all supporting documentation that this water body is important for the spawning, rearing or migration of anadromous fish, including: number of fish and life stages observed; sampling methods, sampling duration and area sampled; copies of field notes; etc. Attach a copy of a map showing location of mouth and observed upper extent of each species, as well as other information such as: specific stream reaches observed as spawning or rearing habitat; locations, types, and heights of any barriers; etc.

Comments: See attached report
Chinook - already listed
Sockeye - extend presence to waypoint. many seen in trees above sampling wpt but no wpt was taken for the upper bounds.

Name of Observer (please print): Andy Barclay
Signature: Chase Stat
Date: 8/24/2012
Agency: ADFG-Genetics
Address: 333 Raspberry Rd
Anchorage, AK 99518

This certifies that in my best professional judgment and belief the above information is evidence that this waterbody should be included in or deleted from the Anadromous Waters Catalog.

Signature of Area Biologist: _____ Date: _____ Revision

02/08

Trip Survey

Updating ✕

Survey ID	648
Trip ID	548
Survey Location Name *	Clearwater Creek
Survey Date	7/19/2012
Latitude	62.24009
Longitude	-151.644011
Potential Access	Helicopter

Update

Clear

Survey Comments

Three hundred reds were spotted by aerial survey in the wooded area upstream of our location. We left most of our gear at the landing site and took our fishing gear upstream for about 150 yards in tall grass. We found three good sites but the best was found at the most upstream location. Lighting was good for spotting Chinook. Attempts at using bait were unsuccessful except with trout, which were ravenous. We thoroughly sampled the Chinook in this creek and finished with 25 samples.

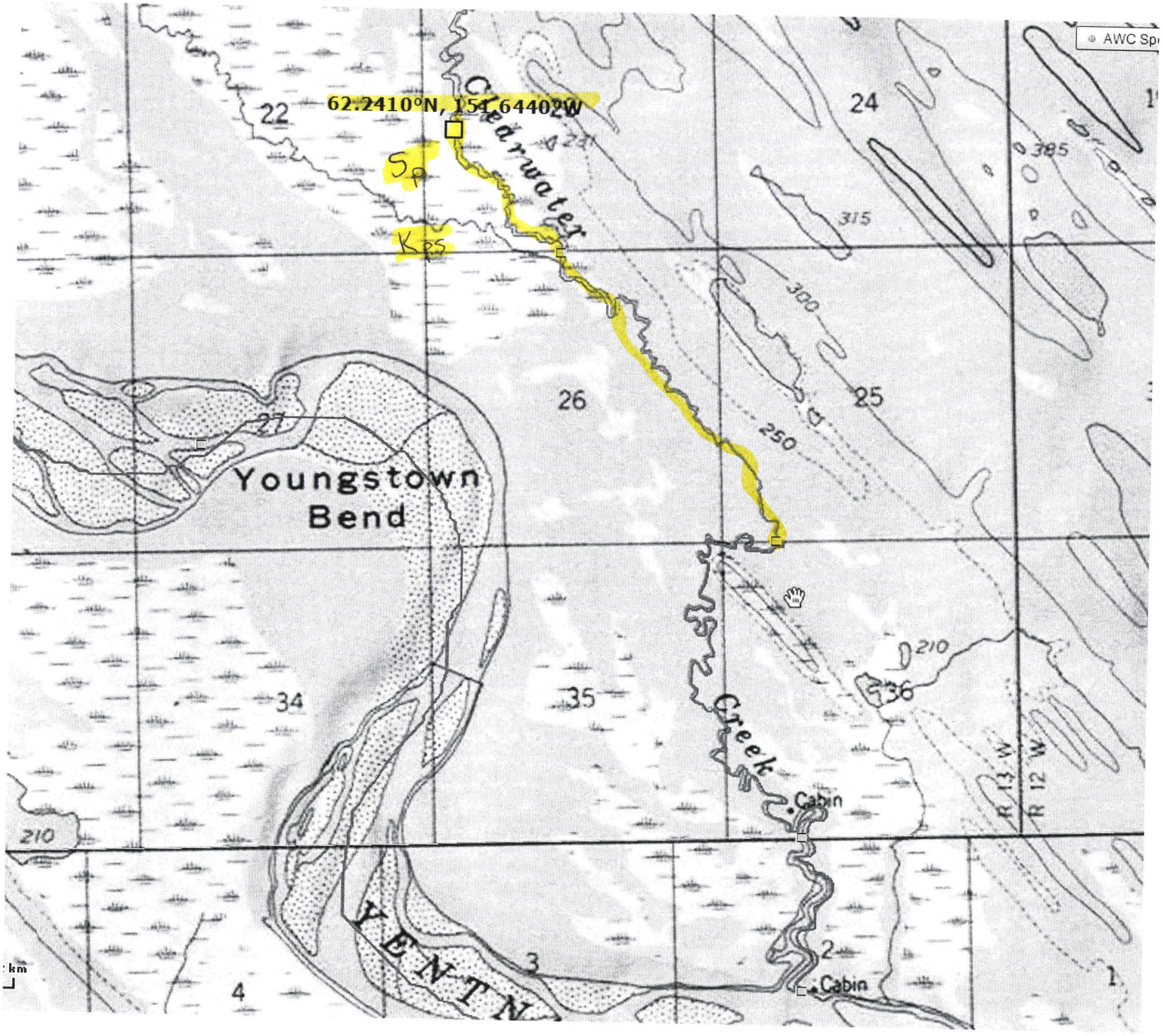

62.2410°N, 151.64402W
Clearwater
Creek
Youngstown
Bend
Cabin
Cabin
YENTN
22
24
25
26
27
34
35
36
2
3
4
1
R 13 W
R 12 W
315
300
250
210
385

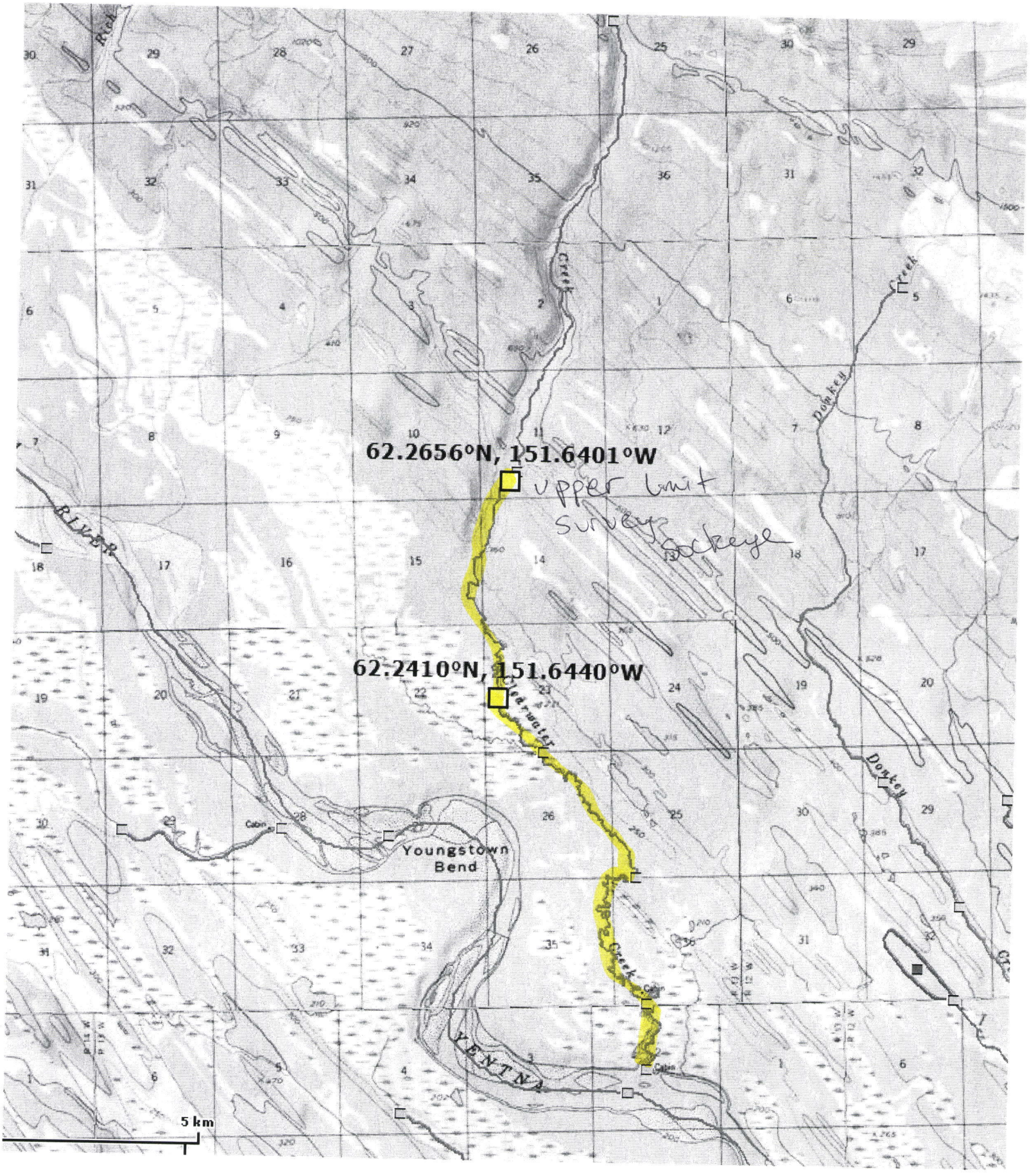
62.2656°N, 151.6401°W
upper limit
survey
sockeye
62.2410°N, 151.6440°W
Youngstown
Bend
Cabin
Cabin
Cabin
Creek
Creek
Creek
Donkey
Donkey
RIVER
YENTNA
5 km

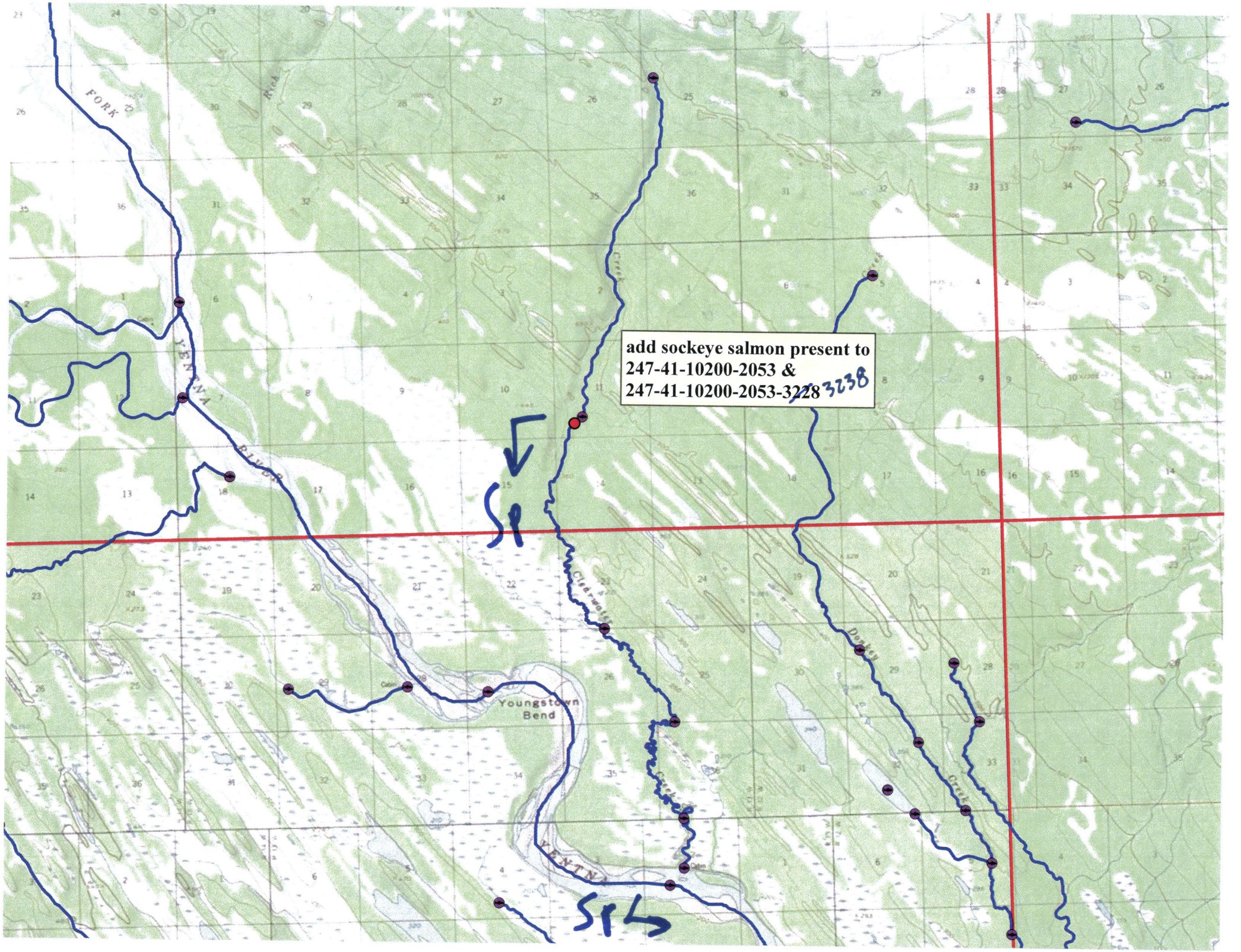
add sockeye salmon present to
247-41-10200-2053 &
247-41-10200-2053-~~3228~~ 3238
Sp
Sp
Youngstown Bend
YENTNA RIVER
FORK
Rich
Creek
Clearwater
Donkey
Creek
YENTNA