State of Alaska
Department of Fish and Game
Division of Sport Fish

Nomination Form
Anadromous Waters Catalog

Region: II

USGS Quad(s): 052 Kenai A-4 A-5

Anadromous Waters Catalog Number of Waterway: 244-20-10090-2030

Name of Waterway: Ninilchik River unnamed tributary

☐ USGS Name ☒ Local Name

☒ Addition ☐ Deletion ☐ Correction ☐ Backup Information

For Office Use

Nomination #	120272	[signature] Fisheries Scientist	9/4/12 Date
Revision Year:	2013	[signature] Habitat Operations Manager	9/4/12 Date
Revision to:	Atlas ___ Catalog ___ Both X	[signature] AWC Project Biologist	8/14/12 Date
Revision Code:	B-2	JDG Cartographer	Date

OBSERVATION INFORMATION

Species	Date(s) Observed	Spawning	Rearing	Present	Anadromous
Chinook	7/18/12	X			☒
					☐
					☐
					☐
					☐

IMPORTANT: Provide all supporting documentation that this water body is important for the spawning, rearing or migration of anadromous fish, including: number of fish and life stages observed; sampling methods, sampling duration and area sampled; copies of field notes; etc. Attach a copy of a map showing location of mouth and observed upper extent of each species, as well as other information such as: specific stream reaches observed as spawning or rearing habitat; locations, types, and heights of any barriers; etc.

Comments: A pair of spawning chinook observed by Ginny Litchfield @ N 60° 03.554 W -151° 26.614 7/18/12

Add Chinook Salmon spawning to stream

Name of Observer (please print): Ginny Litchfield

Signature: [signature]

Agency: ADFG Habitat Division

Address: 514 Funny River Rd. Soldotna, AK 99669

Date: 8/10/12

This certifies that in my best professional judgment and belief the above information is evidence that this waterbody should be included in or deleted from the Anadromous Waters Catalog.

Signature of Area Biologist: [signature] Date: 8/10/12

02/08 Revision

State of Alaska
Department of Fish and Game
Division of Sport Fish

Nomination Form
Anadromous Waters Catalog

Region: II

USGS Quad(s): 052 Kenai A-4

Anadromous Waters Catalog Number of Waterway: 244-20-10090-2030

Name of Waterway: Nanilchik River unnamed tributary ☐ USGS Name ☒ Local Name

☒ Addition ☐ Deletion ☐ Correction ☐ Backup Information

For Office Use

Nomination #	
Revision Year:	
Revision to: Atlas ____ Catalog ____ Both ____	
Revision Code:	
Fisheries Scientist	Date
Habitat Operations Manager	Date
AWC Project Biologist	Date
Cartographer	Date

OBSERVATION INFORMATION

Species	Date(s) Observed	Spawning	Rearing	Present	Anadromous
Chinook	7/18/12	X			☒
					☐
					☐
					☐
					☐

IMPORTANT: Provide all supporting documentation that this water body is important for the spawning, rearing or migration of anadromous fish, including: number of fish and life stages observed; sampling methods, sampling duration and area sampled; copies of field notes; etc. Attach a copy of a map showing location of mouth and observed upper extent of each species, as well as other information such as: specific stream reaches observed as spawning or rearing habitat; locations, types, and heights of any barriers; etc.

Comments: A pair of spawning Chinook observed by Ginny Litchfield @ N 60° 03.534 W -151° 26.614 7/18/12

Name of Observer (please print): Ginny Litchfield

Signature: [signature]

Agency: ADFG Habitat Division

Address: 514 Funny River Rd. Soldotna, AK 99669

Date: 8/10/12

This certifies that in my best professional judgment and belief the above information is evidence that this waterbody should be included in or deleted from the Anadromous Waters Catalog.

Signature of Area Biologist: [signature] Date: 8/10/12

02/08 Revision

6 previous page Ginny Litchfield 7/18/12

under size culvert did not install properly

12:11 pm

Ninilchik Trib. Creek (Addition to AWC)

pair spawning King spawning behavior

N 60° 03.554
W 151° 26.614

* mapped pb

Ginny Litchfield 7

x mapped pb x

Center Road GPS Trap #3

N 60° 05.439
W 151° 24.847'

pulled ~1 pm

trap upstream

1 coho / 1 dolly

N 60° 05.434'
W 151° 24.838'

culvert not placed properly

nothing in downstream trap

Sorry, photos didn't turn out.

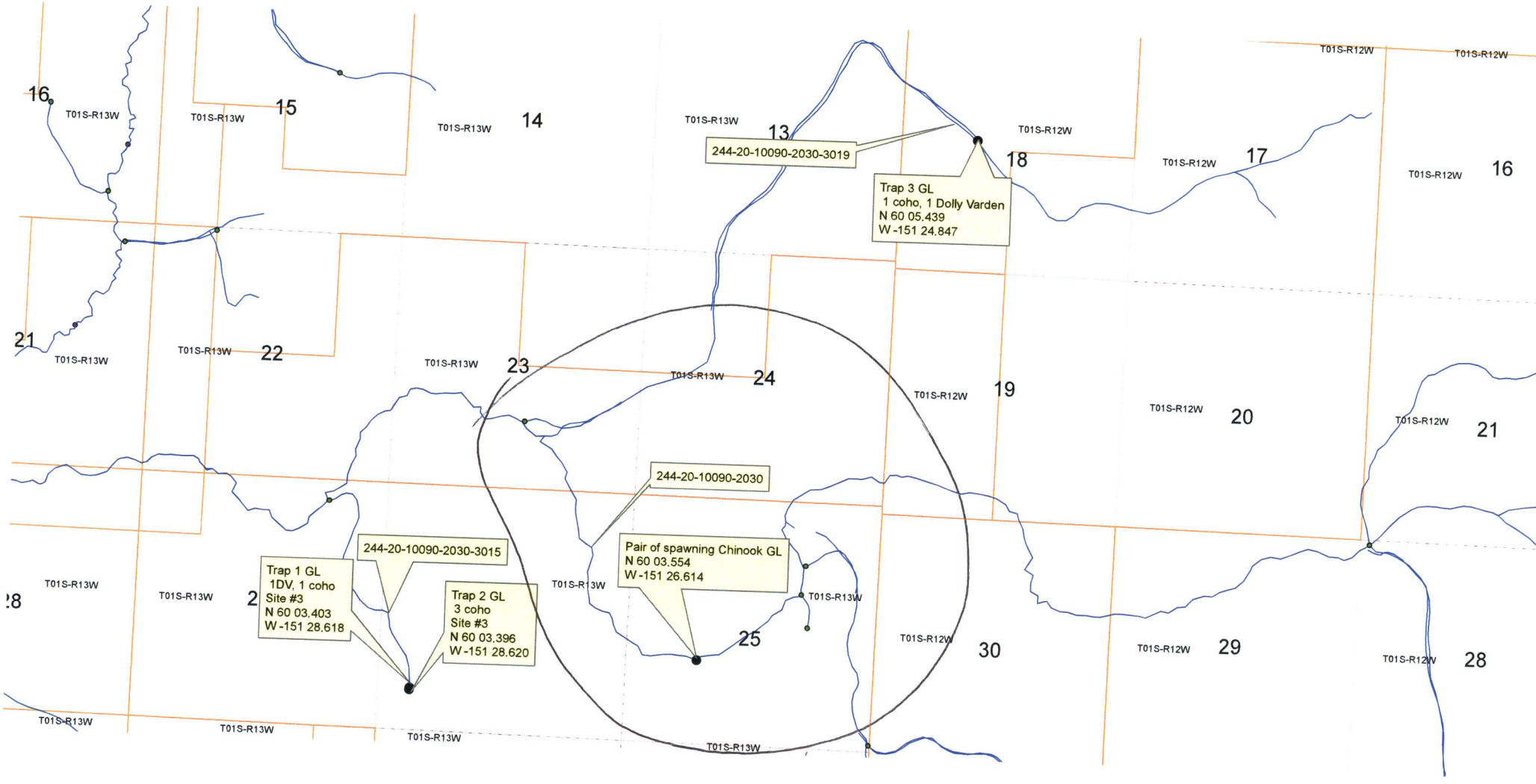
244-20-10090-2030-3019
Trap 3 GL
1 coho, 1 Dolly Varden
N 60 05.439
W -151 24.847
244-20-10090-2030
Pair of spawning Chinook GL
N 60 03.554
W -151 26.614
244-20-10090-2030-3015
Trap 1 GL
1DV, 1 coho
Site #3
N 60 03.403
W -151 28.618
Trap 2 GL
3 coho
Site #3
N 60 03.396
W -151 28.620
T01S-R13W
T01S-R12W
16
15
14
13
18
17
16
21
22
23
24
19
20
21
25
30
29
28

6 [illegible] page Ginny Litchfield 7/18/12

under size culvert
did not install
properly

12:11 pm

Ninilchik ~~Creek~~ Trib. Creek (Addition to mark)

pair spawning King
spawning behavior

N 60° 03.514
W 151° 26.614

* mapped pb

Ginny Litchfield

7

x mapped pb x

Center Road GPS · Trap #3
N 60° 05.439
W 151° 24.847'

pulled
trap upstream ~1 pm
1 coho / 1 dolly

N 60° 05.434'
W 151° 24.838'

culvert not placed properly

nothing in downstream
trap

Sorry, photos didn't
turn out.

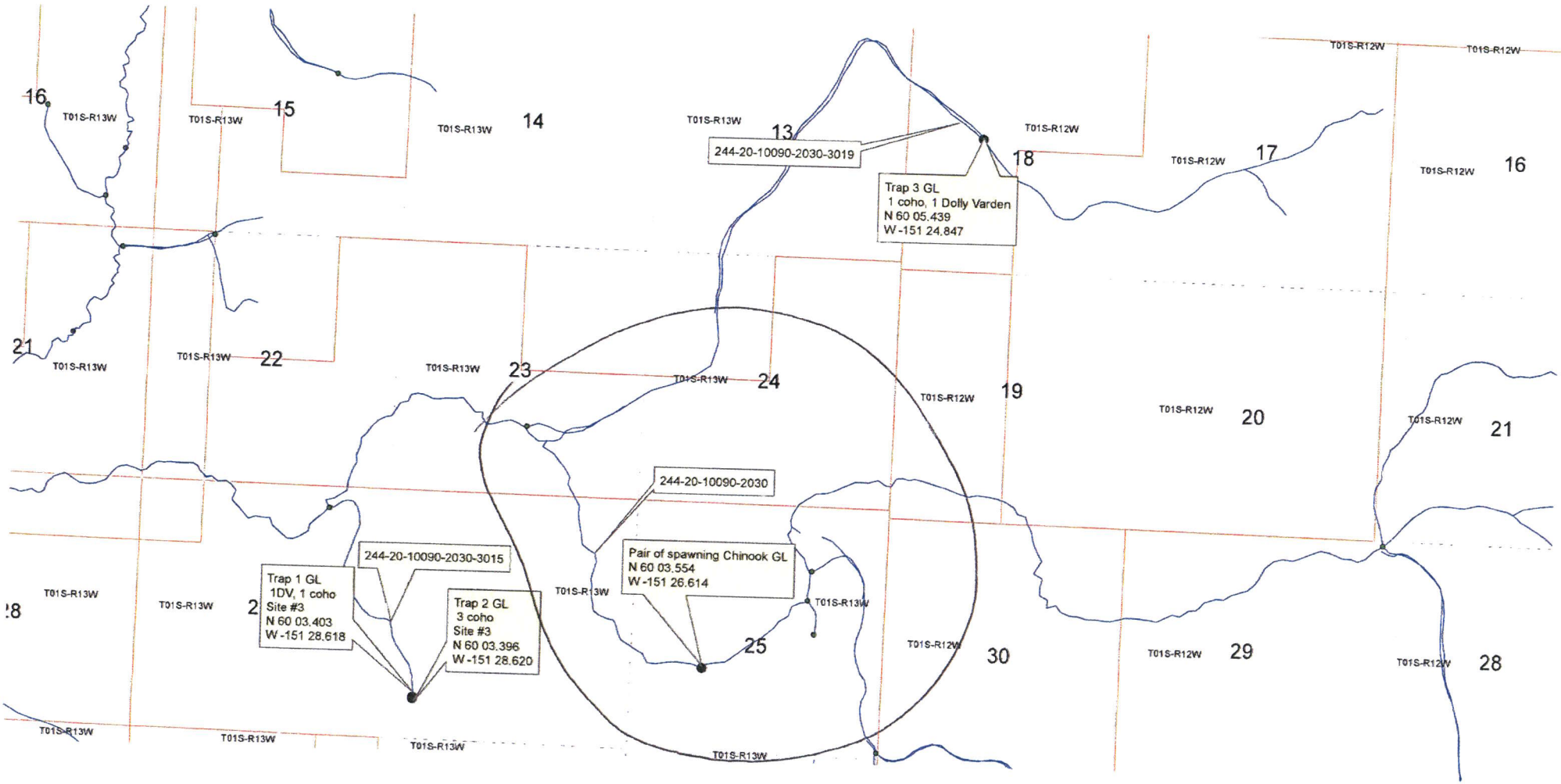
244-20-10090-2030-3019
Trap 3 GL
1 coho, 1 Dolly Varden
N 60 05.439
W -151 24.847
244-20-10090-2030
Pair of spawning Chinook GL
N 60 03.554
W -151 26.614
244-20-10090-2030-3015
Trap 1 GL
1DV, 1 coho
Site #3
N 60 03.403
W -151 28.618
Trap 2 GL
3 coho
Site #3
N 60 03.396
W -151 28.620
T01S-R13W
T01S-R12W
13
14
15
16
17
18
19
20
21
22
23
24
25
28
29
30

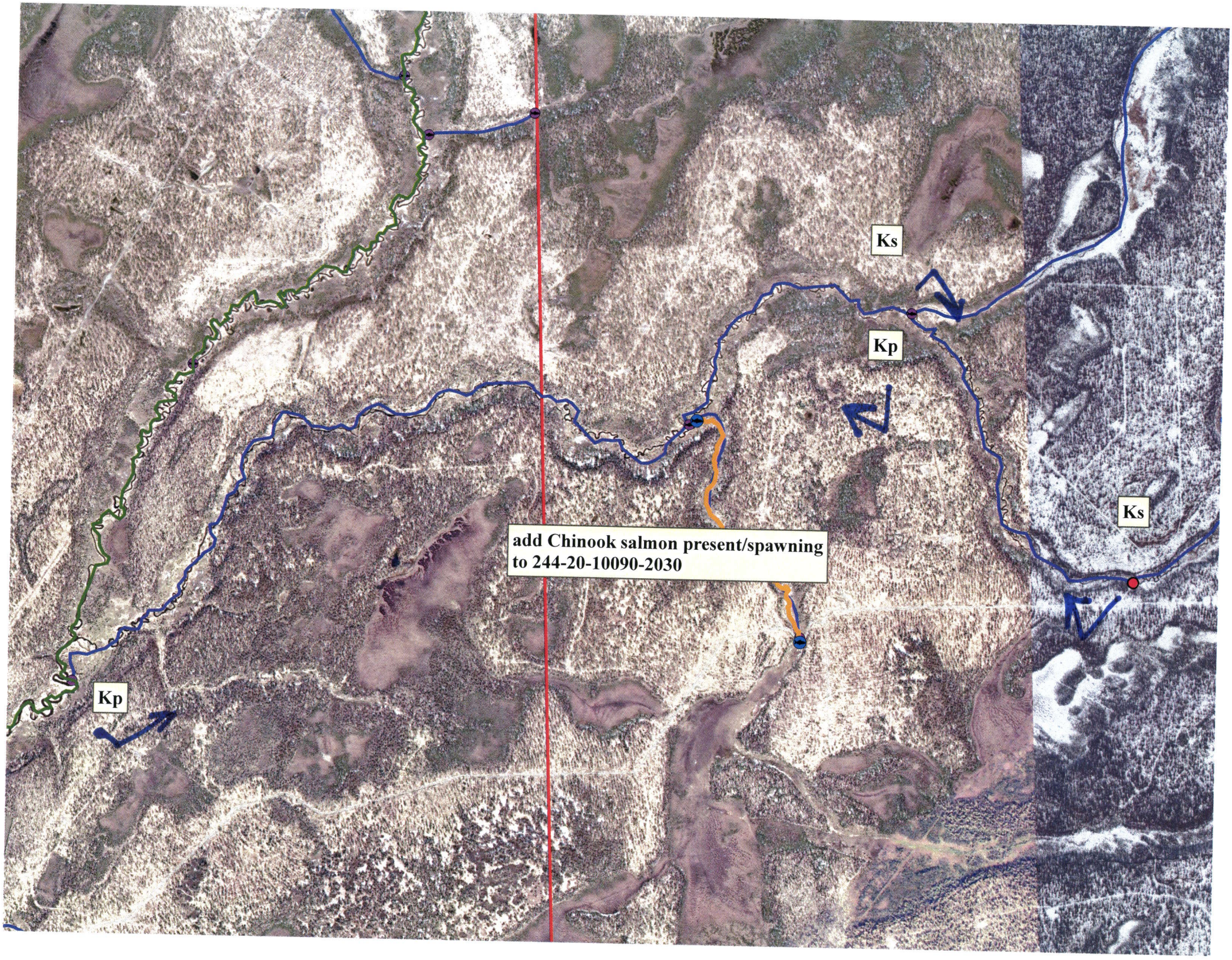
Ks
Kp
Ks
add Chinook salmon present/spawning
to 244-20-10090-2030
Kp